

# Street Lighting







# BUSCONNECTS DUBLIN CORE BUS CORRIDORS INFRASTRUCTURE WORKS

## LIFFEY VALLEY TO CITY CENTRE CORE BUS CORRIDOR SCHEME

DRAWING SERIES NUMBER(S)	DRAWING SERIES DESCRIPTION
BCIDB-JAC-LHT_IX-0007_XX_00-DR-EO-0001	LIFFEY VALLEY TO CITY CENTRE CORE BUS CORRIDOR SCHEME. STREET LIGHTING. COVER SHEET
BCIDB-JAC-LHT_KP-0007_XX_00-DR-EO-0001	LIFFEY VALLEY TO CITY CENTRE CORE BUS CORRIDOR SCHEME. STREET LIGHTING. KEY PLAN
BCIDB-JAC-LHT_RL-0007_XX_00-DR-EO-0003 to 0028	LIFFEY VALLEY TO CITY CENTRE CORE BUS CORRIDOR SCHEME. STREET LIGHTING

### STREET LIGHTING

C:\pwworking\jacobs\_uk\_highways\_ssa\legintl\_cashehd\0147702\BCIDB-JAC-LHT\_IX-0007\_XX\_00-DR-EO-0001.dwg

**Disclaimer**  
 a. © National Transport Authority (NTA) 2022. This drawing is confidential and the copyright in it is owned by NTA. This drawing must not be either loaned, copied or otherwise reproduced in whole or in part or used for any purpose without the prior permission of NTA.  
 b. This drawing is to be used for the design element identified in the titleblock. Other information shown is to be considered indicative only. The drawing is to be read in conjunction with all other relevant design drawings.  
 c. O.S. data used for plans are printed under © Ordnance Survey Ireland Government of Ireland. All rights reserved. Licence Number 2022/OSI\_NMA\_180 National Transport Authority. All elevations are in metres and relate to OSI Geoid Model (OSGM15) Mean Head. All Co-ordinates are in Irish

Transverse Mercator Grid (ITM) as defined by OSI active local GPS station.  
 d. Information concerning the position of apparatus shown on this drawing is based on drawings supplied by the utility owners and/or the utility works contractor, whilst every care has been taken in the preparation of this drawing, positions should be taken as approximate and are intended for general guidance only and no representation is made by the NTA as to the accuracy, completeness, sufficiency or otherwise of this drawing and the position of the apparatus. The information contained herein does not purport to be comprehensive or final as the apparatus is subject to being altered and/or superseded. Recipients should not rely on this information. Any liabilities are hereby expressly disclaimed.

e. The information contained herein has been provided by the NTA but does not purport to be comprehensive or final. Recipients should not rely on the information. Neither the NTA nor any of its directors, officers, employees, agents, stakeholders or advisers make any representation or warranty as to, or accept any liability or responsibility in relation to, the adequacy, accuracy, reasonableness or completeness of the information provided as part of this document or any matter on which the information is based (including but not limited to loss or damage arising as a result of reliance by recipients on the information or any part of it). Any liabilities are hereby expressly disclaimed.



Rev	Date	Dwn	Chk'd	App'd	Description
M01	07/06/2022	PT	KM	JB	ISSUED FOR PHASE 4: PLANNING

Client <b>NTA</b> Údarás Náisiúnta Iompair National Transport Authority		Engineering Designer <b>Jacobs</b>		
Date 07/06/2022	Scale NTS @ A1 NTS @ A3	Drawn PT	Checked KM	Approved JB
Project Code BCIDB	Originator Code JAC	QMS Code		

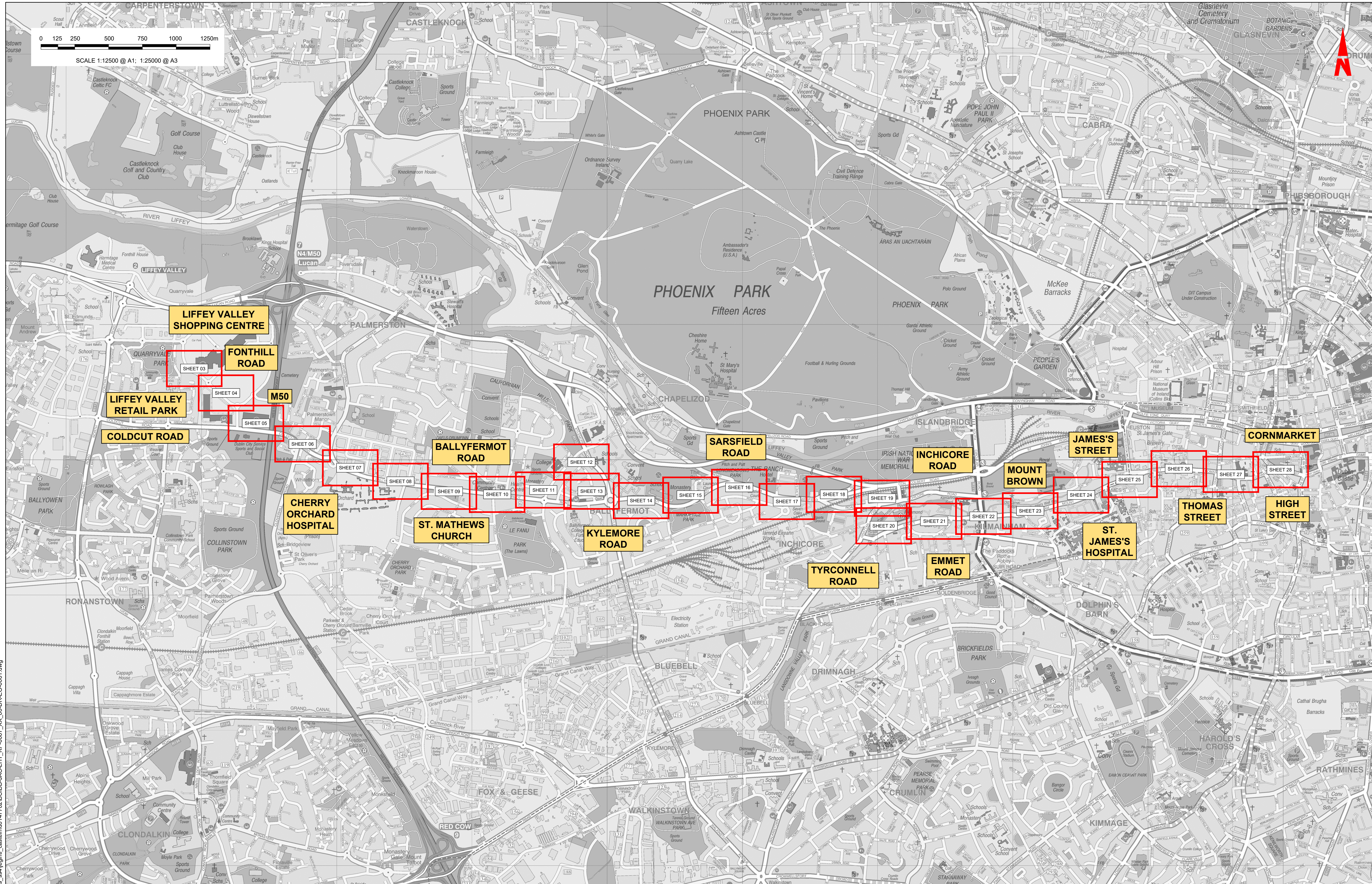
Programme Title <b>BUSCONNECTS DUBLIN CORE BUS CORRIDORS INFRASTRUCTURE WORKS</b>				
Drawing Title LIFFEY VALLEY TO CITY CENTRE CORE BUS CORRIDOR SCHEME STREET LIGHTING COVER SHEET				
Drawing File Name BCIDB-JAC-LHT_IX_-0007_XX_00-DR-EO-0001	Sheet Number 01 of 01	Status A	Rev M01	

DO NOT SCALE USE FIGURED DIMENSIONS ONLY





SCALE 1:12500 @ A1: 1:25000 @ A3



C:\pwworking\jacobs\_uk\_highways\_ssf\legintl\_castlehd0147702\BCIDB-JAC-LHT\_KP-0007\_XX\_00-DR-EO-0001.dwg

**Disclaimer**  
 a. © National Transport Authority (NTA) 2022. This drawing is confidential and the copyright in it is owned by NTA. This drawing must not be either loaned, copied or otherwise reproduced in whole or in part or used for any purpose without the prior permission of NTA.  
 b. This drawing is to be used for the design element identified in the titleblock. Other information shown is to be considered indicative only. The drawing is to be read in conjunction with all other relevant design drawings.  
 c. O.S. data used for plans are printed under © Ordnance Survey Ireland Government of Ireland. All rights reserved. Licence Number 2022/OSI\_NMA\_180 National Transport Authority. All elevations are in metres and relate to OSi Geoid Model (OSGM15) Mean Head. All Co-ordinates are in Irish

Transverse Mercator Grid (ITM) as defined by OSI active local GPS station.  
 d. Information concerning the position of apparatus shown on this drawing is based on drawings supplied by the utility owners and/or the utility works contractor, whilst every care has been taken in the preparation of this drawing, positions should be taken as approximate and are intended for general guidance only and no representation is made by the NTA as to the accuracy, completeness, sufficiency or otherwise of this drawing and the position of the apparatus. The information contained herein does not purport to be comprehensive or final as the apparatus is subject to being altered and/or superseded. Recipients should not rely on this information. Any liabilities are hereby expressly disclaimed.

The information contained herein has been provided by the NTA but does not purport to be comprehensive or final. Recipients should not rely on the information. Neither the NTA nor any of its directors, officers, employees, agents, stakeholders or advisers make any representation or warranty as to, or accept any liability or responsibility in relation to, the adequacy, accuracy, reasonableness or completeness of the information provided as part of this document or any matter on which the information is based (including but not limited to loss or damage arising as a result of reliance by recipients on the information or any part of it). Any liabilities are hereby expressly disclaimed.



Rev	Date	Drn	Chk'd	App'd	Description
M01	07/06/2022	PT	KM	JB	ISSUED FOR PHASE 4: PLANNING

Client: **NTA**  
 Údarás Náisiúnta Iompair  
 National Transport Authority

Engineering Designer: **Jacobs**

Date: 07/06/2022 Scale: 1:12500 @ A1  
 1:25000 @ A3

Project Code: BCIDB Originator Code: JAC

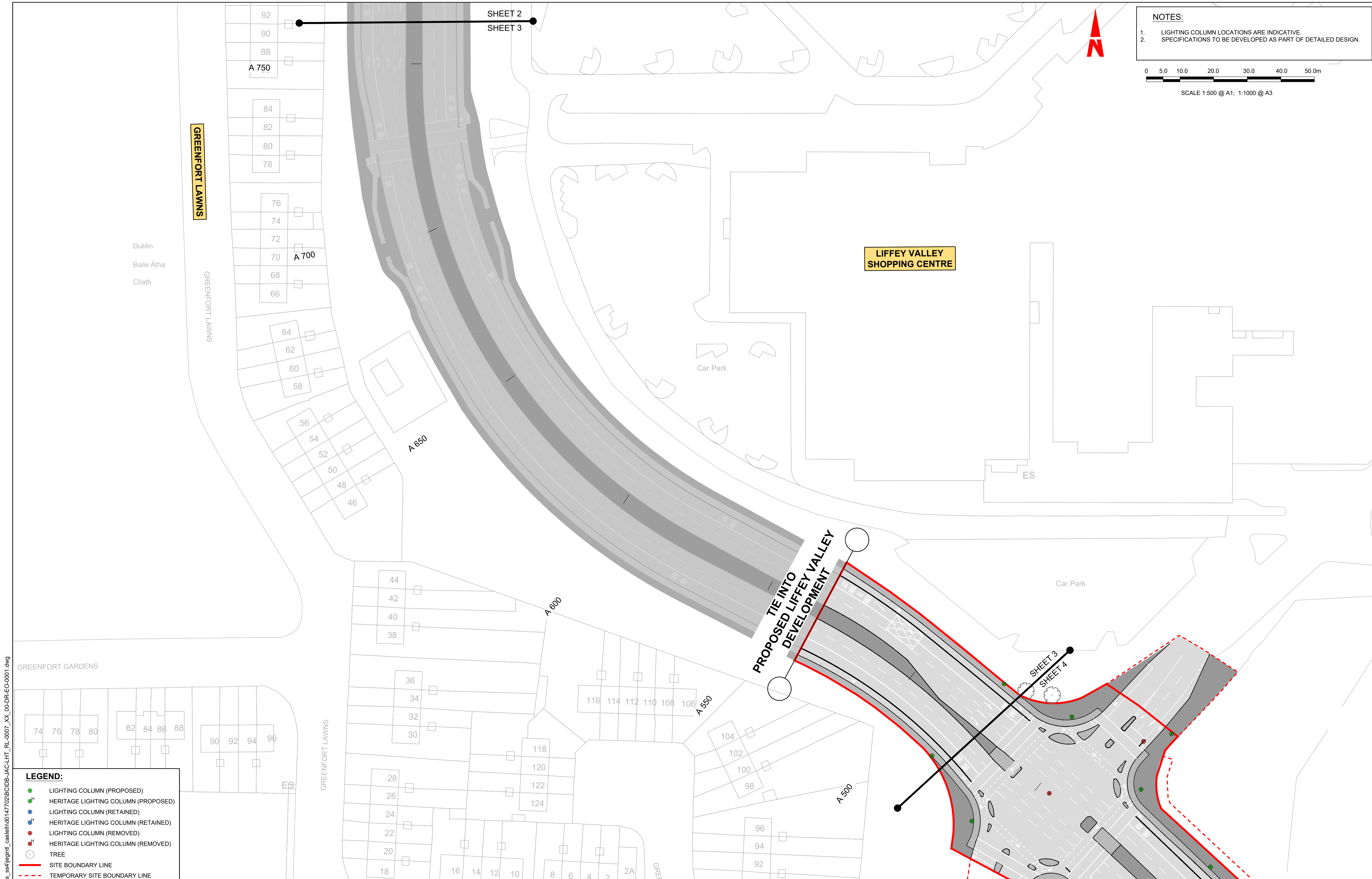
Drawn	Checked	Approved
PT	KM	JB

QMS Code

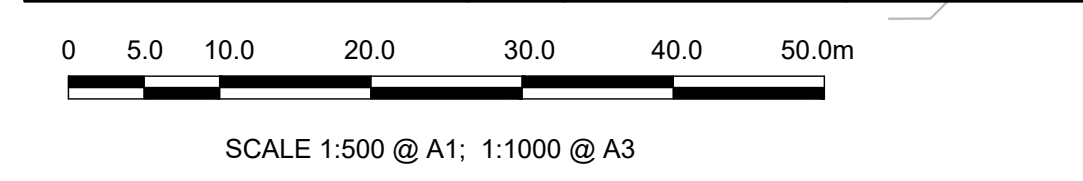
Programme Title: <b>BUSCONNECTS DUBLIN</b>			
CORE BUS CORRIDORS INFRASTRUCTURE WORKS			
Drawing Title: LIFFEY VALLEY TO CITY CENTRE CORE BUS CORRIDOR SCHEME			
STREET LIGHTING KEY PLAN			
Drawing File Name: BCIDB-JAC-LHT_KP-0007_XX_00-DR-EO-0001	Sheet Number: 01 of 01	Status: A	Rev: M01

DO NOT SCALE USE FIGURED DIMENSIONS ONLY





**NOTES:**  
 1. LIGHTING COLUMN LOCATIONS ARE INDICATIVE.  
 2. SPECIFICATIONS TO BE DEVELOPED AS PART OF DETAILED DESIGN.



C:\pwworking\jacobs\_uk\_highways\_ssa\legintl\_cashehd0147702\BCIDB-JAC-LHT\_RL-0007\_XX\_00-DR-EO-0001.dwg

**LEGEND:**

- LIGHTING COLUMN (PROPOSED)
- ⊕ HERITAGE LIGHTING COLUMN (PROPOSED)
- LIGHTING COLUMN (RETAINED)
- ⊕ HERITAGE LIGHTING COLUMN (RETAINED)
- LIGHTING COLUMN (REMOVED)
- ⊕ HERITAGE LIGHTING COLUMN (REMOVED)
- TREE
- SITE BOUNDARY LINE
- TEMPORARY SITE BOUNDARY LINE

Disclaimer  
 a. © National Transport Authority (NTA) 2022. This drawing is confidential and the copyright in it is owned by NTA. This drawing must not be either loaned, copied or otherwise reproduced in whole or in part or used for any purpose without the prior permission of NTA.  
 b. This drawing is to be used for the design element identified in the titlebox. Other information shown is to be considered indicative only. The drawing is to be read in conjunction with all other relevant design drawings.  
 c. O.S. data used for plans are printed under © Ordnance Survey Ireland Government of Ireland. All rights reserved. Licence Number 2022/OSI\_NMA\_180 National Transport Authority. All elevations are in metres and relate to OSI Geoid Model (OSGM15) Mean Head. All Co-ordinates are in Irish Transverse Mercator Grid (ITM) as defined by OSI active local GPS station.  
 d. Information concerning the position of apparatus shown on this drawing is based on drawings supplied by the utility owners and/or the utility works contractor, whilst every care has been taken in the preparation of this drawing, positions should be taken as approximate and are intended for general guidance only and no representation is made by the NTA as to the accuracy, completeness, sufficiency or otherwise of this drawing and the position of the apparatus. The information contained herein does not purport to be comprehensive or final as the apparatus is subject to being altered and/or superceded. Recipients should not rely on this information. Any liabilities are hereby expressly disclaimed.  
 e. The information contained herein has been provided by the NTA but does not purport to be comprehensive or final. Recipients should not rely on the information. Neither the NTA nor any of its directors, officers, employees, agents, stakeholders or advisers make any representation or warranty as to, or accept any liability or responsibility in relation to, the adequacy, accuracy, reasonableness or completeness of the information provided as part of this document or any matter on which the information is based (including but not limited to loss or damage arising as a result of reliance by recipients on the information or any part of it). Any liabilities are hereby expressly disclaimed.

Rev	Date	Drm	Chk'd	App'd	Description
M01	07/06/2022	PT	KM	JB	ISSUED FOR PHASE 4: PLANNING

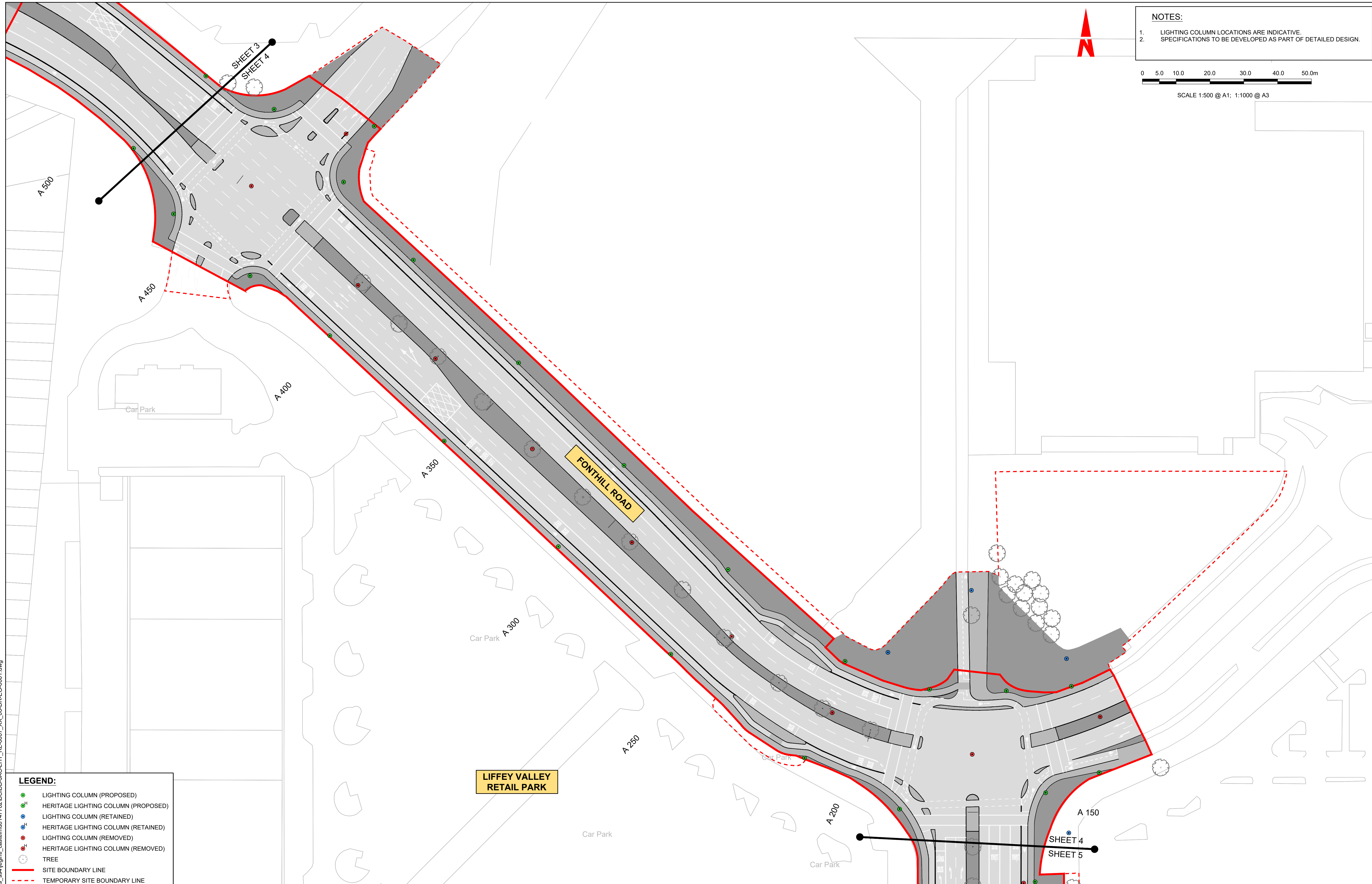
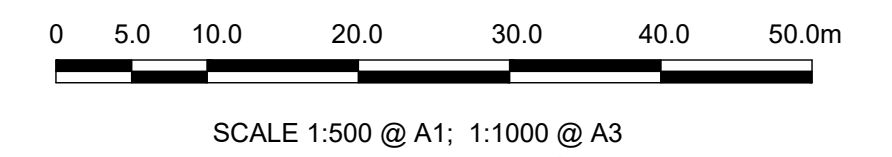
 Údarás Náisiúnta Iompair National Transport Authority		 Engineering Designer		
Date	Scale	Drawn	Checked	Approved
07/06/2022	1:500 @ A1 1:1000 @ A3	PT	KM	JB
Project Code	Originator Code	QMS Code		
BCIDB	JAC			

Programme Title <b>BUSCONNECTS DUBLIN</b> <b>CORE BUS CORRIDORS INFRASTRUCTURE WORKS</b>			
Drawing Title LIFFEY VALLEY TO CITY CENTRE CORE BUS CORRIDOR SCHEME STREET LIGHTING			
Drawing File Name	Sheet Number	Status	Rev
BCIDB-JAC-LHT_RL-0007_XX_00-DR-EO-0003	03 of 28	A	M01

DO NOT SCALE USE FIGURED DIMENSIONS ONLY



**NOTES:**  
 1. LIGHTING COLUMN LOCATIONS ARE INDICATIVE.  
 2. SPECIFICATIONS TO BE DEVELOPED AS PART OF DETAILED DESIGN.



**LEGEND:**

- LIGHTING COLUMN (PROPOSED)
- <sup>H</sup> HERITAGE LIGHTING COLUMN (PROPOSED)
- LIGHTING COLUMN (RETAINED)
- <sup>H</sup> HERITAGE LIGHTING COLUMN (RETAINED)
- LIGHTING COLUMN (REMOVED)
- <sup>H</sup> HERITAGE LIGHTING COLUMN (REMOVED)
- TREE
- SITE BOUNDARY LINE
- TEMPORARY SITE BOUNDARY LINE

Disclaimer  
 a. © National Transport Authority (NTA) 2022. This drawing is confidential and the copyright in it is owned by NTA. This drawing must not be either loaned, copied or otherwise reproduced in whole or in part or used for any purpose without the prior permission of NTA.  
 b. This drawing is to be used for the design element identified in the titleblock. Other information shown is to be considered indicative only. The drawing is to be read in conjunction with all other relevant design drawings.  
 c. O.S. data used for plans are printed under © Ordnance Survey Ireland Government of Ireland. All rights reserved. Licence Number 2022/OSI\_NMA\_180 National Transport Authority. All elevations are in metres and relate to OSI Geoid Model (OSGM15) Mean Head. All Co-ordinates are in Irish Transverse Mercator Grid (ITM) as defined by OSI active local GPS station.  
 d. Information concerning the position of apparatus shown on this drawing is based on drawings supplied by the utility owners and/or the utility works contractor, whilst every care has been taken in the preparation of this drawing, positions should be taken as approximate and are intended for general guidance only and no representation is made by the NTA as to the accuracy, completeness, sufficiency or otherwise of this drawing and the position of the apparatus. The information contained herein does not purport to be comprehensive or final as the apparatus is subject to being altered and/or superceded. Recipients should not rely on this information. Any liabilities are hereby expressly disclaimed.  
 e. The information contained herein has been provided by the NTA but does not purport to be comprehensive or final. Recipients should not rely on the information. Neither the NTA nor any of its directors, officers, employees, agents, stakeholders or advisers make any representation or warranty as to, or accept any liability or responsibility in relation to, the adequacy, accuracy, reasonableness or completeness of the information provided as part of this document or any matter on which the information is based (including but not limited to loss or damage arising as a result of reliance by recipients on the information or any part of it). Any liabilities are hereby expressly disclaimed.



Rev	Date	Drn	Chk'd	App'd	Description
M01	07/06/2022	PT	KM	JB	ISSUED FOR PHASE 4: PLANNING

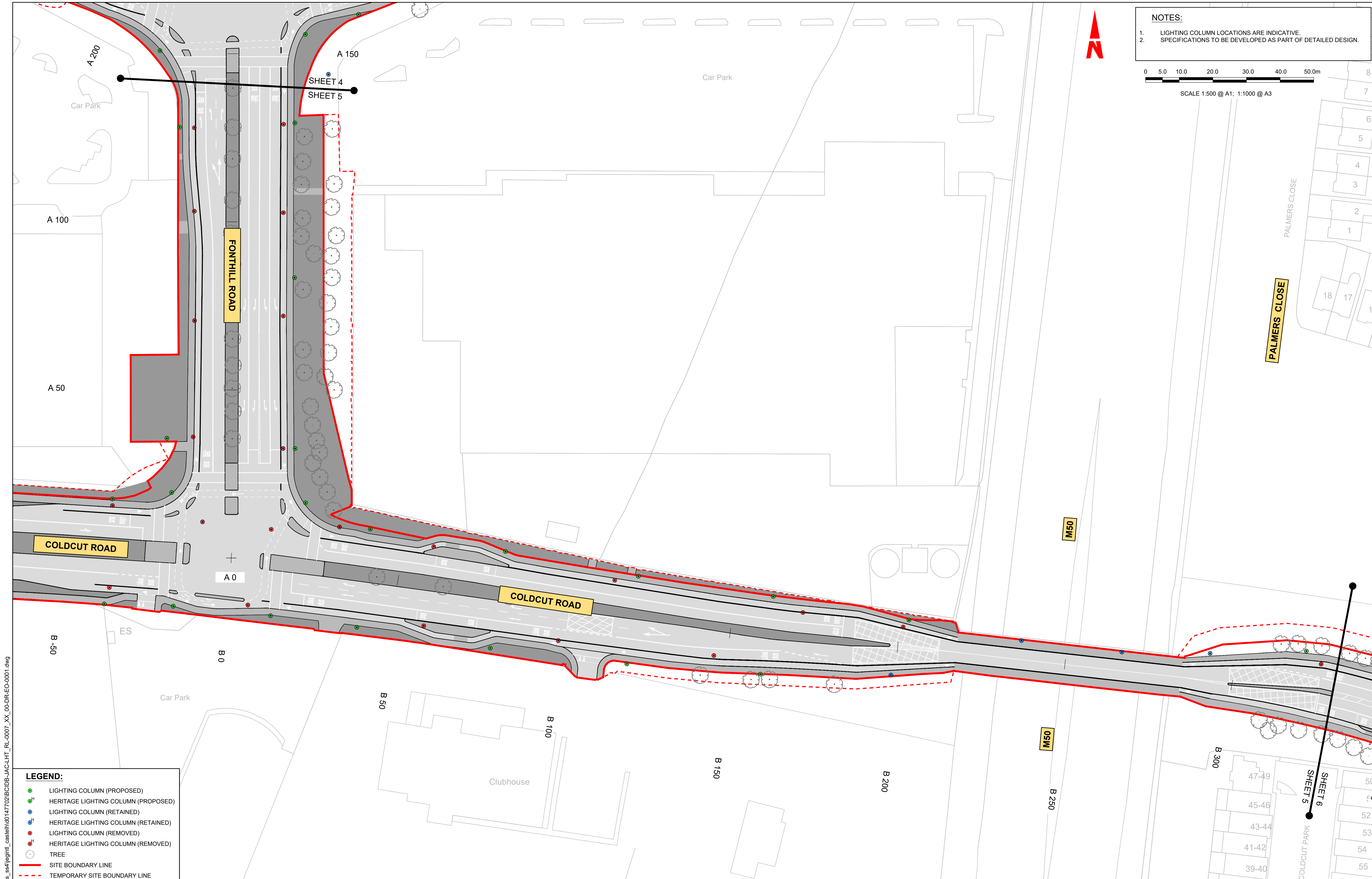
Client <b>NTA</b> Údarás Náisiúnta Iompair National Transport Authority		Engineering Designer <b>Jacobs</b>		
Date 07/06/2022	Scale 1:500 @ A1 1:1000 @ A3	Drawn PT	Checked KM	Approved JB
Project Code BCIDB	Originator Code JAC	QMS Code		

Programme Title <b>BUSCONNECTS DUBLIN CORE BUS CORRIDORS INFRASTRUCTURE WORKS</b>			
Drawing Title LIFFEY VALLEY TO CITY CENTRE CORE BUS CORRIDOR SCHEME STREET LIGHTING			
Drawing File Name BCIDB-JAC-LHT_RL_-0007_XX_00-DR-EO-0004	Sheet Number 04 of 28	Status A	Rev M01

DO NOT SCALE USE FIGURED DIMENSIONS ONLY

C:\pwworking\jacobs\_uk\_highways\_ssa\legintl\_caslehd0147702\BCIDB-JAC-LHT\_RL\_-0007\_XX\_00-DR-EO-0001.dwg





**NOTES:**

- LIGHTING COLUMN LOCATIONS ARE INDICATIVE.
- SPECIFICATIONS TO BE DEVELOPED AS PART OF DETAILED DESIGN.

0 5.0 10.0 20.0 30.0 40.0 50.0m

SCALE 1:500 @ A1; 1:1000 @ A3

**LEGEND:**

- LIGHTING COLUMN (PROPOSED)
- HERITAGE LIGHTING COLUMN (PROPOSED)
- LIGHTING COLUMN (RETAINED)
- HERITAGE LIGHTING COLUMN (RETAINED)
- LIGHTING COLUMN (REMOVED)
- HERITAGE LIGHTING COLUMN (REMOVED)
- TREE
- SITE BOUNDARY LINE
- TEMPORARY SITE BOUNDARY LINE

C:\pwworking\jacobs\_uk\_highways\_ssa\legintl\_castlehd0147702\BCIDB-JAC-LHT\_RL-0007\_XX\_00-DR-EO-0001.dwg

**Disclaimer**

a. © National Transport Authority (NTA) 2022. This drawing is confidential and the copyright in it is owned by NTA. This drawing must not be either loaned, copied or otherwise reproduced in whole or in part or used for any purpose without the prior permission of NTA.

b. This drawing is to be used for the design element identified in the titlebox. Other information shown is to be considered indicative only. The drawing is to be read in conjunction with all other relevant design drawings.

c. O.S. data used for plans are printed under © Ordnance Survey Ireland Government of Ireland. All rights reserved. Licence Number 2022/OSI\_NMA\_180 National Transport Authority. All elevations are in metres and relate to OSI Geoid Model (OSGM15) Mean Head. All Co-ordinates are in Irish Transverse Mercator Grid (ITM) as defined by OSI active local GPS station.

d. Information concerning the position of apparatus shown on this drawing is based on drawings supplied by the utility owners and/or the utility works contractor, whilst every care has been taken in the preparation of this drawing, positions should be taken as approximate and are intended for general guidance only and no representation is made by the NTA as to the accuracy, completeness, sufficiency or otherwise of this drawing and the position of the apparatus. The information contained herein does not purport to be comprehensive or final as the apparatus is subject to being altered and/or superceded. Recipients should not rely on this information. Any liabilities are hereby expressly disclaimed.

e. The information contained herein has been provided by the NTA but does not purport to be comprehensive or final. Recipients should not rely on the information. Neither the NTA nor any of its directors, officers, employees, agents, stakeholders or advisers make any representation or warranty as to, or accept any liability or responsibility in relation to, the adequacy, accuracy, reasonableness or completeness of the information provided as part of this document or any matter on which the information is based (including but not limited to loss or damage arising as a result of reliance by recipients on the information or any part of it). Any liabilities are hereby expressly disclaimed.

Rev	Date	Drn	Chk'd	App'd	Description
M01	07/06/2022	PT	KM	JB	ISSUED FOR PHASE 4: PLANNING

Client

**NTA**  
Údarás Náisiúnta Iompair  
National Transport Authority

Date: 07/06/2022

Scale: 1:500 @ A1  
1:1000 @ A3

Engineering Designer

**Jacobs**

Drawn: PT  
Checked: KM  
Approved: JB

Project Code: BCIDB  
Originator Code: JAC  
QMS Code:

Programme Title

**BUSCONNECTS DUBLIN**  
**CORE BUS CORRIDORS INFRASTRUCTURE WORKS**

Drawing Title

LIFFEY VALLEY TO CITY CENTRE CORE BUS CORRIDOR SCHEME  
STREET LIGHTING

Drawing File Name: BCIDB-JAC-LHT\_RL-0007\_XX\_00-DR-EO-0005

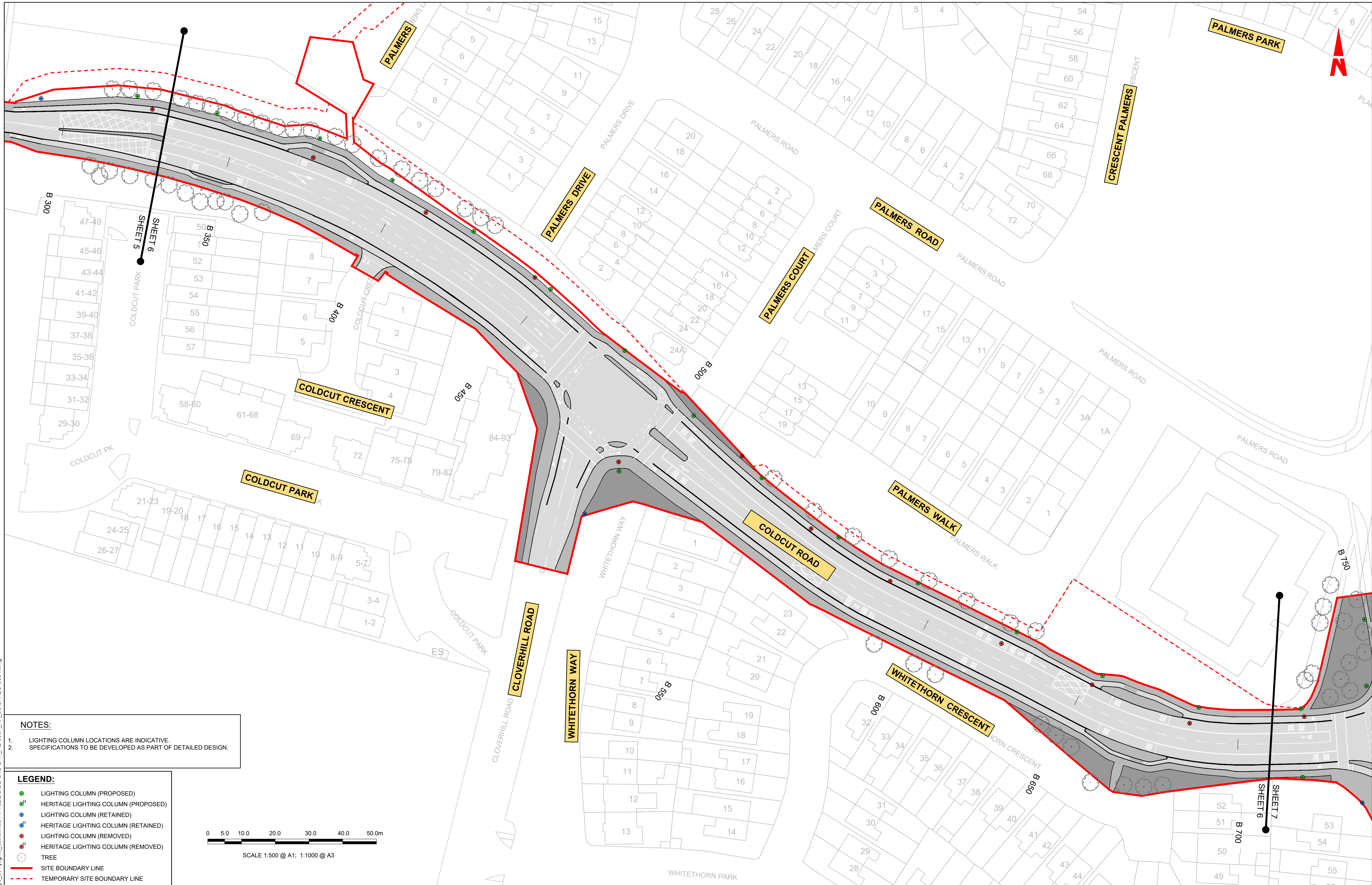
Sheet Number: 05 of 28

Status: A

Rev: M01

DO NOT SCALE USE FIGURED DIMENSIONS ONLY

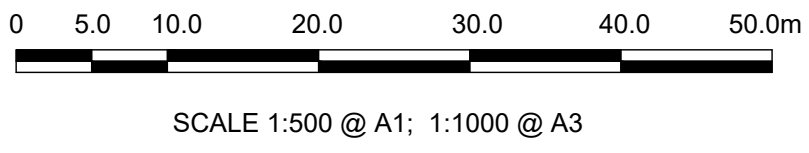




**NOTES:**

- LIGHTING COLUMN LOCATIONS ARE INDICATIVE.
- SPECIFICATIONS TO BE DEVELOPED AS PART OF DETAILED DESIGN.

- LEGEND:**
- LIGHTING COLUMN (PROPOSED)
  - HERITAGE LIGHTING COLUMN (PROPOSED)
  - LIGHTING COLUMN (RETAINED)
  - HERITAGE LIGHTING COLUMN (RETAINED)
  - LIGHTING COLUMN (REMOVED)
  - HERITAGE LIGHTING COLUMN (REMOVED)
  - TREE
  - SITE BOUNDARY LINE
  - TEMPORARY SITE BOUNDARY LINE



Disclaimer

a. © National Transport Authority (NTA) 2022. This drawing is confidential and the copyright in it is owned by NTA. This drawing must not be either loaned, copied or otherwise reproduced in whole or in part or used for any purpose without the prior permission of NTA.

b. This drawing is to be used for the design element identified in the title block. Other information shown is to be considered indicative only. The drawing is to be read in conjunction with all other relevant design drawings.

c. O.S. data used for plans are printed under © Ordnance Survey Ireland Government of Ireland. All rights reserved. Licence Number 2022/OSI\_NMA\_180 National Transport Authority. All elevations are in metres and relate to OSI Geoid Model (OSGM15) Mean Head. All Co-ordinates are in Irish Transverse Mercator Grid (ITM) as defined by OSI active local GPS station.

d. Information concerning the position of apparatus shown on this drawing is based on drawings supplied by the utility owners and/or the utility works contractor, whilst every care has been taken in the preparation of this drawing, positions should be taken as approximate and are intended for general guidance only and no representation is made by the NTA as to the accuracy, completeness, sufficiency or otherwise of this drawing and the position of the apparatus. The information contained herein does not purport to be comprehensive or final as the apparatus is subject to being altered and/or superceded. Recipients should not rely on this information. Any liabilities are hereby expressly disclaimed.

e. The information contained herein has been provided by the NTA but does not purport to be comprehensive or final. Recipients should not rely on the information. Neither the NTA nor any of its directors, officers, employees, agents, stakeholders or advisers make any representation or warranty as to, or accept any liability or responsibility in relation to, the adequacy, accuracy, reasonableness or completeness of the information provided as part of this document or any matter on which the information is based (including but not limited to loss or damage arising as a result of reliance by recipients on the information or any part of it). Any liabilities are hereby expressly disclaimed.



Rev	Date	Drn	Chk'd	App'd	Description
M01	07/06/2022	PT	KM	JB	ISSUED FOR PHASE 4: PLANNING

Client: **NTA**  
Údarás Náisiúnta Iompair  
National Transport Authority

Engineering Designer: **Jacobs**

Date: 07/06/2022 Scale: 1:500 @ A1, 1:1000 @ A3

Project Code: BCIDB Originator Code: JAC

Drawn: PT Checked: KM Approved: JB

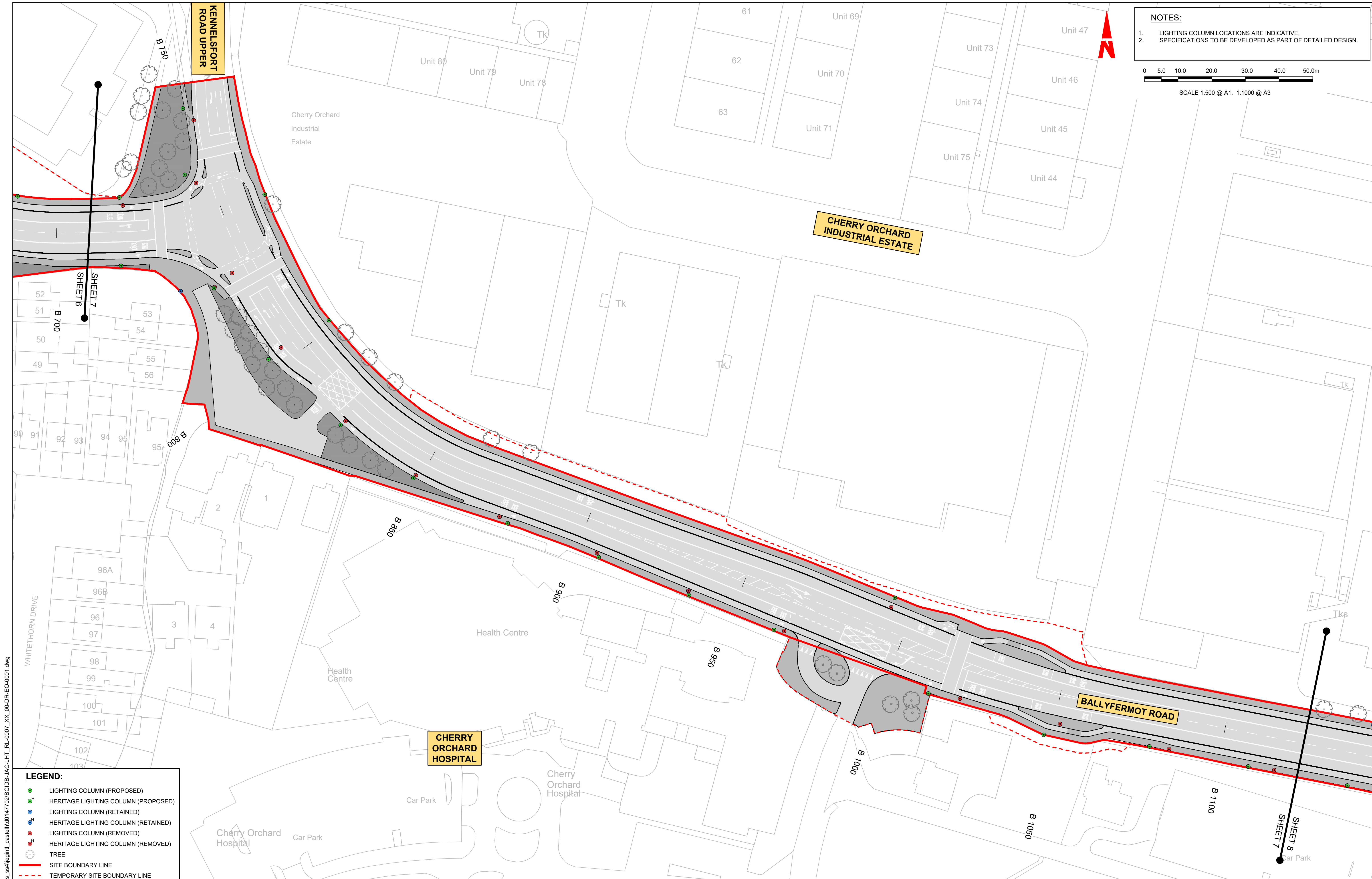
QMS Code:

Programme Title: <b>BUSCONNECTS DUBLIN CORE BUS CORRIDORS INFRASTRUCTURE WORKS</b>			
Drawing Title: LIFFEY VALLEY TO CITY CENTRE CORE BUS CORRIDOR SCHEME STREET LIGHTING			
Drawing File Name: BCIDB-JAC-LHT_RL_0007_XX_00-DR-EO-0006	Sheet Number: 06 of 28	Status: A	Rev: M01

DO NOT SCALE USE FIGURED DIMENSIONS ONLY

C:\pwworking\jacobs\_uk\_highways\_ssa\legintl\_caslehd0147702\BCIDB-JAC-LHT\_RL\_0007\_XX\_00-DR-EO-0001.dwg





**NOTES:**

- LIGHTING COLUMN LOCATIONS ARE INDICATIVE.
- SPECIFICATIONS TO BE DEVELOPED AS PART OF DETAILED DESIGN.

0 5.0 10.0 20.0 30.0 40.0 50.0m

SCALE 1:500 @ A1; 1:1000 @ A3

**LEGEND:**

- LIGHTING COLUMN (PROPOSED)
- <sup>H</sup> HERITAGE LIGHTING COLUMN (PROPOSED)
- LIGHTING COLUMN (RETAINED)
- <sup>H</sup> HERITAGE LIGHTING COLUMN (RETAINED)
- LIGHTING COLUMN (REMOVED)
- <sup>H</sup> HERITAGE LIGHTING COLUMN (REMOVED)
- TREE
- SITE BOUNDARY LINE
- - - TEMPORARY SITE BOUNDARY LINE

**Disclaimer**

a. © National Transport Authority (NTA) 2022. This drawing is confidential and the copyright in it is owned by NTA. This drawing must not be either loaned, copied or otherwise reproduced in whole or in part or used for any purpose without the prior permission of NTA.

b. This drawing is to be used for the design element identified in the titleblock. Other information shown is to be considered indicative only. The drawing is to be read in conjunction with all other relevant design drawings.

c. O.S. data used for plans are printed under © Ordnance Survey Ireland Government of Ireland. All rights reserved. Licence Number 2022/OSI\_NMA\_180 National Transport Authority. All elevations are in metres and relate to OSI Geoid Model (OSGM15) Mean Head. All Co-ordinates are in Irish

Transverse Mercator Grid (ITM) as defined by OSI active local GPS station.

d. Information concerning the position of apparatus shown on this drawing is based on drawings supplied by the utility owners and/or the utility works contractor, whilst every care has been taken in the preparation of this drawing, positions should be taken as approximate and are intended for general guidance only and no representation is made by the NTA as to the accuracy, completeness, sufficiency or otherwise of this drawing and the position of the apparatus. The information contained herein does not purport to be comprehensive or final as the apparatus is subject to being altered and/or superceded. Recipients should not rely on this information. Any liabilities are hereby expressly disclaimed.

e. The information contained herein has been provided by the NTA but does not purport to be comprehensive or final. Recipients should not rely on the information. Neither the NTA nor any of its directors, officers, employees, agents, stakeholders or advisers make any representation or warranty as to, or accept any liability or responsibility in relation to, the adequacy, accuracy, reasonableness or completeness of the information provided as part of this document or any matter on which the information is based (including but not limited to loss or damage arising as a result of reliance by recipients on the information or any part of it). Any liabilities are hereby expressly disclaimed.



Rev	Date	Drn	Chk'd	App'd	Description
M01	07/06/2022	PT	KM	JB	ISSUED FOR PHASE 4: PLANNING

Client: **NTA**  
Údarás Náisiúnta Iompair  
National Transport Authority

Engineering Designer: **Jacobs**

Date: 07/06/2022 | Scale: 1:500 @ A1, 1:1000 @ A3 | Drawn: PT | Checked: KM | Approved: JB

Project Code: BCIDB | Originator Code: JAC | QMS Code:

Programme Title: **BUSCONNECTS DUBLIN**  
**CORE BUS CORRIDORS INFRASTRUCTURE WORKS**

Drawing Title: LIFFEY VALLEY TO CITY CENTRE CORE BUS CORRIDOR SCHEME  
STREET LIGHTING

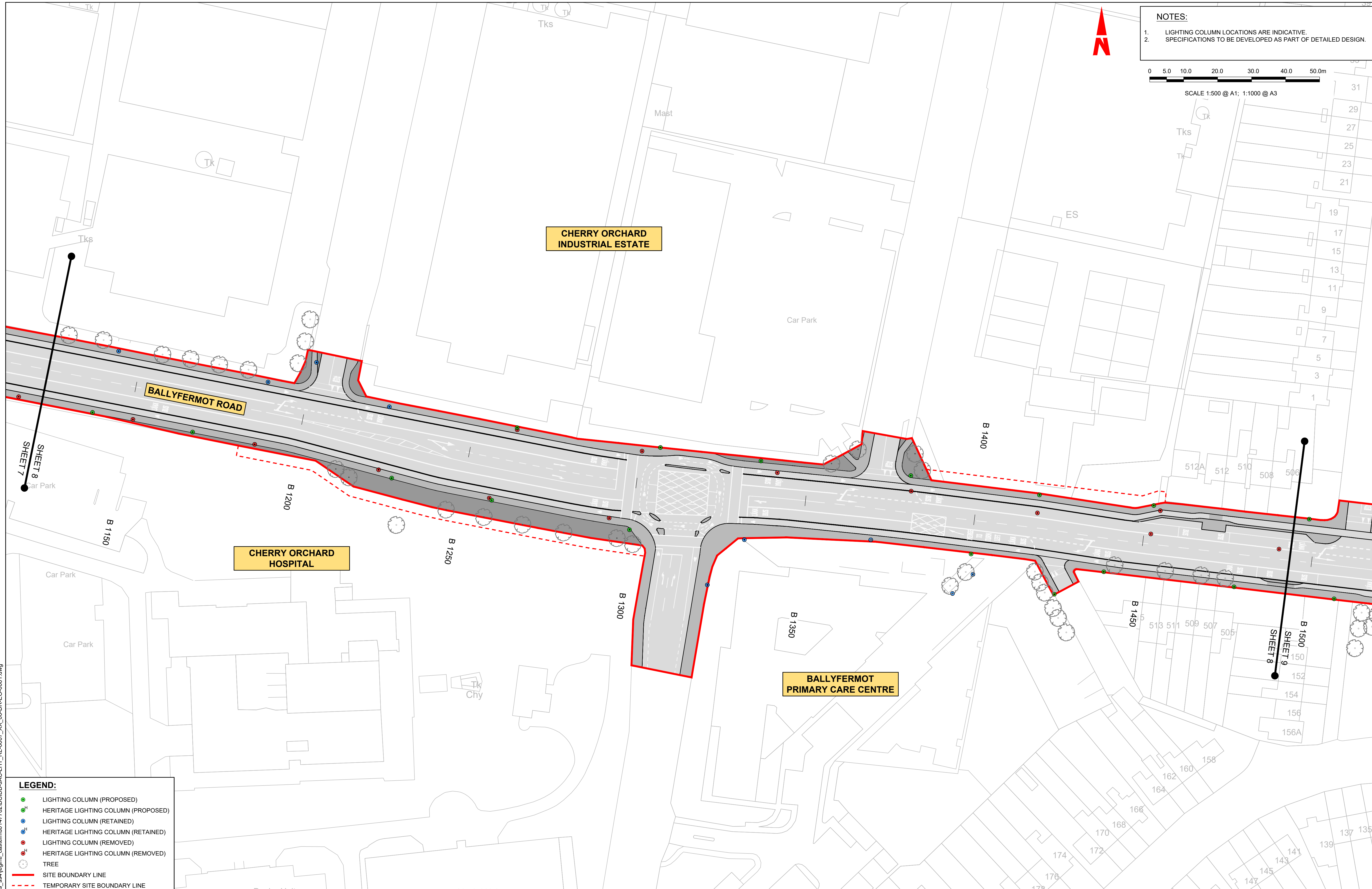
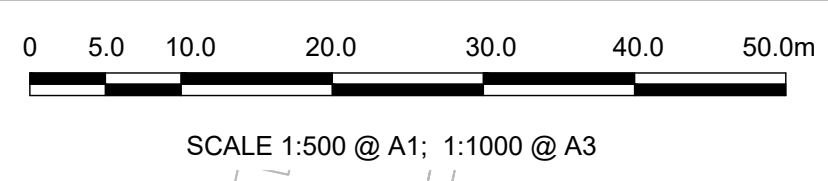
Drawing File Name: BCIDB-JAC-LHT\_RL\_-0007\_XX\_00-DR-EO-0007 | Sheet Number: 07 of 28 | Status: A | Rev: M01

DO NOT SCALE USE FIGURED DIMENSIONS ONLY

C:\pwworking\jacobs\_uk\_highways\_ssa\legintl\_caslehd0147702\BCIDB-JAC-LHT\_RL\_-0007\_XX\_00-DR-EO-0001.dwg



**NOTES:**  
 1. LIGHTING COLUMN LOCATIONS ARE INDICATIVE.  
 2. SPECIFICATIONS TO BE DEVELOPED AS PART OF DETAILED DESIGN.



**LEGEND:**

- LIGHTING COLUMN (PROPOSED)
- <sup>H</sup> HERITAGE LIGHTING COLUMN (PROPOSED)
- LIGHTING COLUMN (RETAINED)
- <sup>H</sup> HERITAGE LIGHTING COLUMN (RETAINED)
- LIGHTING COLUMN (REMOVED)
- <sup>H</sup> HERITAGE LIGHTING COLUMN (REMOVED)
- TREE
- SITE BOUNDARY LINE
- TEMPORARY SITE BOUNDARY LINE

Disclaimer  
 a. © National Transport Authority (NTA) 2022. This drawing is confidential and the copyright in it is owned by NTA. This drawing must not be either loaned, copied or otherwise reproduced in whole or in part or used for any purpose without the prior permission of NTA.  
 b. This drawing is to be used for the design element identified in the titlebox. Other information shown is to be considered indicative only. The drawing is to be read in conjunction with all other relevant design drawings.  
 c. O.S. data used for plans are printed under © Ordnance Survey Ireland Government of Ireland. All rights reserved. Licence Number 2022/OSI\_NMA\_180 National Transport Authority. All elevations are in metres and relate to OSI Geoid Model (OSGM15) Mean Head. All Co-ordinates are in Irish Transverse Mercator Grid (ITM) as defined by OSI active local GPS station.  
 d. Information concerning the position of apparatus shown on this drawing is based on drawings supplied by the utility owners and/or the utility works contractor, whilst every care has been taken in the preparation of this drawing, positions should be taken as approximate and are intended for general guidance only and no representation is made by the NTA as to the accuracy, completeness, sufficiency or otherwise of this drawing and the position of the apparatus. The information contained herein does not purport to be comprehensive or final as the apparatus is subject to being altered and/or superseded. Recipients should not rely on this information. Any liabilities are hereby expressly disclaimed.  
 e. The information contained herein has been provided by the NTA but does not purport to be comprehensive or final. Recipients should not rely on the information. Neither the NTA nor any of its directors, officers, employees, agents, stakeholders or advisers make any representation or warranty as to, or accept any liability or responsibility in relation to, the adequacy, accuracy, reasonableness or completeness of the information provided as part of this document or any matter on which the information is based (including but not limited to loss or damage arising as a result of reliance by recipients on the information or any part of it). Any liabilities are hereby expressly disclaimed.

**Project Ireland 2040**  
 Building Ireland's Future

Rev	Date	Drn	Chk'd	App'd	Description
M01	07/06/2022	PT	KM	JB	ISSUED FOR PHASE 4: PLANNING

Date	Scale	Drawn	Checked	Approved
07/06/2022	1:500 @ A1 1:1000 @ A3	PT	KM	JB
Project Code	Originator Code	QMS Code		
BCIDB	JAC			

<b>Programme Title</b> BUSCONNECTS DUBLIN CORE BUS CORRIDORS INFRASTRUCTURE WORKS			
<b>Drawing Title</b> LIFFEY VALLEY TO CITY CENTRE CORE BUS CORRIDOR SCHEME STREET LIGHTING			
Drawing File Name	Sheet Number	Status	Rev
BCIDB-JAC-LHT_RL_-0007_XX_00-DR-EO-0008	08 of 28	A	M01

DO NOT SCALE USE FIGURED DIMENSIONS ONLY

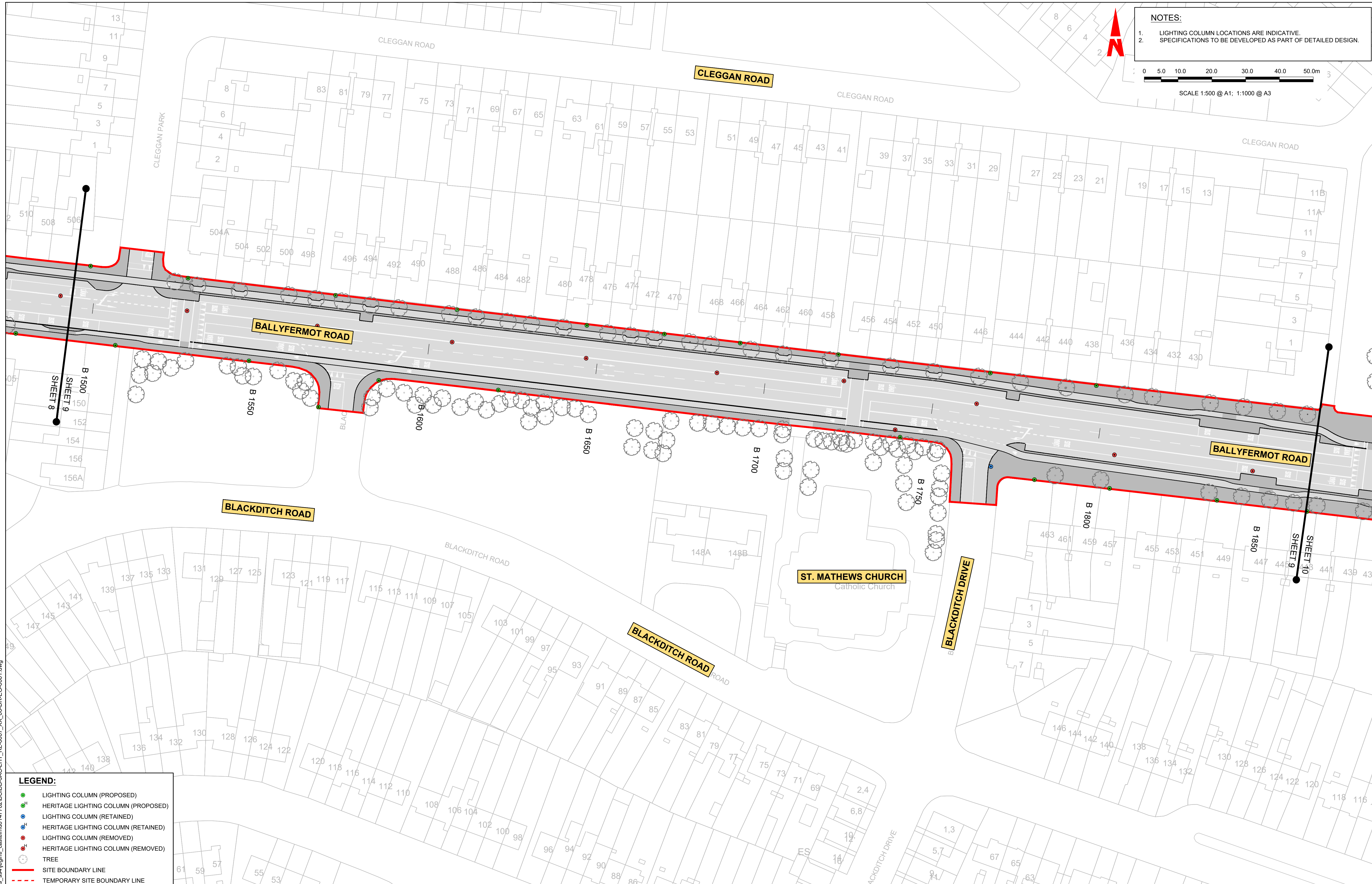
C:\pwworking\jacobs\_uk\_highways\_ssa\legintl\_caslehd0147702\BCIDB-JAC-LHT\_RL\_-0007\_XX\_00-DR-EO-0001.dwg



**NOTES:**

- LIGHTING COLUMN LOCATIONS ARE INDICATIVE.
- SPECIFICATIONS TO BE DEVELOPED AS PART OF DETAILED DESIGN.

SCALE 1:500 @ A1; 1:1000 @ A3



**LEGEND:**

- LIGHTING COLUMN (PROPOSED)
- <sup>H</sup> HERITAGE LIGHTING COLUMN (PROPOSED)
- LIGHTING COLUMN (RETAINED)
- <sup>H</sup> HERITAGE LIGHTING COLUMN (RETAINED)
- LIGHTING COLUMN (REMOVED)
- <sup>H</sup> HERITAGE LIGHTING COLUMN (REMOVED)
- TREE
- SITE BOUNDARY LINE
- TEMPORARY SITE BOUNDARY LINE

Disclaimer  
 a. © National Transport Authority (NTA) 2022. This drawing is confidential and the copyright in it is owned by NTA. This drawing must not be either loaned, copied or otherwise reproduced in whole or in part or used for any purpose without the prior permission of NTA.  
 b. This drawing is to be used for the design element identified in the titleblock. Other information shown is to be considered indicative only. The drawing is to be read in conjunction with all other relevant design drawings.  
 c. O.S. data used for plans are printed under © Ordnance Survey Ireland Government of Ireland. All rights reserved. Licence Number 2022/OSI\_NMA\_180 National Transport Authority. All elevations are in metres and relate to OSI Geoid Model (OSGM15) Mean Head. All Co-ordinates are in Irish

Transverse Mercator Grid (ITM) as defined by OSI active local GPS station.  
 d. Information concerning the position of apparatus shown on this drawing is based on drawings supplied by the utility owners and/or the utility works contractor, whilst every care has been taken in the preparation of this drawing, positions should be taken as approximate and are intended for general guidance only and no representation is made by the NTA as to the accuracy, completeness, sufficiency or otherwise of this drawing and the position of the apparatus. The information contained herein does not purport to be comprehensive or final as the apparatus is subject to being altered and/or superceded. Recipients should not rely on this information. Any liabilities are hereby expressly disclaimed.

The information contained herein has been provided by the NTA but does not purport to be comprehensive or final. Recipients should not rely on the information. Neither the NTA nor any of its directors, officers, employees, agents, stakeholders or advisers make any representation or warranty as to, or accept any liability or responsibility in relation to, the adequacy, accuracy, reasonableness or completeness of the information provided as part of this document or any matter on which the information is based (including but not limited to loss or damage arising as a result of reliance by recipients on the information or any part of it). Any liabilities are hereby expressly disclaimed.



Rev	Date	Drn	Chk'd	App'd	Description
M01	07/06/2022	PT	KM	JB	ISSUED FOR PHASE 4: PLANNING

Client: **NTA**  
 Údarás Náisiúnta Iompair  
 National Transport Authority

Engineering Designer: **Jacobs**

Date: 07/06/2022 Scale: 1:500 @ A1, 1:1000 @ A3  
 Drawn: PT, Checked: KM, Approved: JB

Project Code: BCIDB, Originator Code: JAC, QMS Code:

Programme Title: **BUSCONNECTS DUBLIN**  
**CORE BUS CORRIDORS INFRASTRUCTURE WORKS**

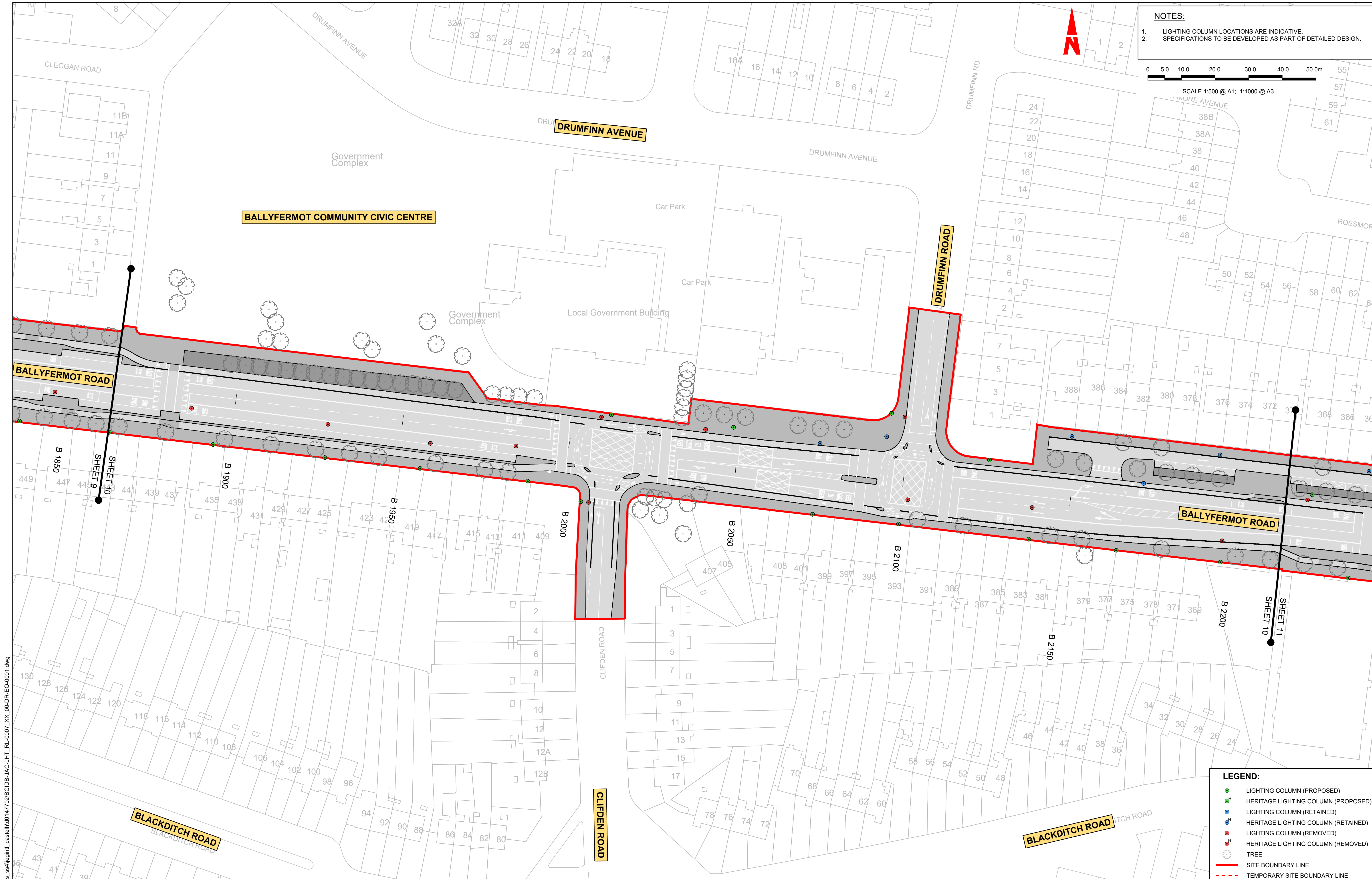
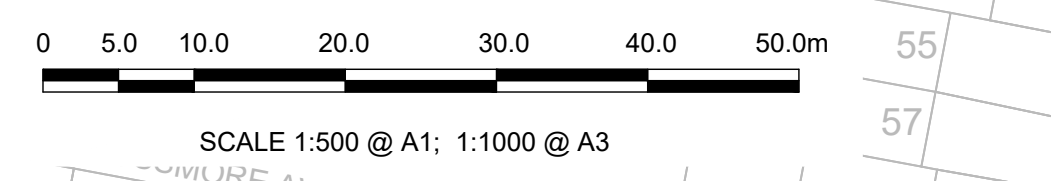
Drawing Title: LIFFEY VALLEY TO CITY CENTRE CORE BUS CORRIDOR SCHEME  
 STREET LIGHTING

Drawing File Name: BCIDB-JAC-LHT\_RL\_-0007\_XX\_00-DR-EO-0009  
 Sheet Number: 09 of 28, Status: A, Rev: M01

C:\pwworking\jacobs\_uk\_highways\_ssa\legintl\_caslehd0147702\BCIDB-JAC-LHT\_RL\_-0007\_XX\_00-DR-EO-0001.dwg



**NOTES:**  
 1. LIGHTING COLUMN LOCATIONS ARE INDICATIVE.  
 2. SPECIFICATIONS TO BE DEVELOPED AS PART OF DETAILED DESIGN.



- LEGEND:**
- LIGHTING COLUMN (PROPOSED)
  - HERITAGE LIGHTING COLUMN (PROPOSED)
  - LIGHTING COLUMN (RETAINED)
  - HERITAGE LIGHTING COLUMN (RETAINED)
  - LIGHTING COLUMN (REMOVED)
  - HERITAGE LIGHTING COLUMN (REMOVED)
  - TREE
  - SITE BOUNDARY LINE
  - TEMPORARY SITE BOUNDARY LINE

C:\pwworking\jacobs\_uk\_highways\_ssa\legintl\_cashehd0147702\BCIDB-JAC-LHT\_RL-0007\_XX\_00-DR-EO-0001.dwg

**Disclaimer**  
 a. © National Transport Authority (NTA) 2022. This drawing is confidential and the copyright in it is owned by NTA. This drawing must not be either loaned, copied or otherwise reproduced in whole or in part or used for any purpose without the prior permission of NTA.  
 b. This drawing is to be used for the design element identified in the titleblock. Other information shown is to be considered indicative only. The drawing is to be read in conjunction with all other relevant design drawings.  
 c. O.S. data used for plans are printed under © Ordnance Survey Ireland Government of Ireland. All rights reserved. Licence Number 2022/OSI\_NMA\_180 National Transport Authority. All elevations are in metres and relate to OSI Geoid Model (OSGM15) Mean Head. All Co-ordinates are in Irish Transverse Mercator Grid (ITM) as defined by OSI active local GPS station.  
 d. Information concerning the position of apparatus shown on this drawing is based on drawings supplied by the utility owners and/or the utility works contractor, whilst every care has been taken in the preparation of this drawing, positions should be taken as approximate and are intended for general guidance only and no representation is made by the NTA as to the accuracy, completeness, sufficiency or otherwise of this drawing and the position of the apparatus. The information contained herein does not purport to be comprehensive or final as the apparatus is subject to being altered and/or superseded. Recipients should not rely on this information. Any liabilities are hereby expressly disclaimed.  
 e. The information contained herein has been provided by the NTA but does not purport to be comprehensive or final. Recipients should not rely on the information. Neither the NTA nor any of its directors, officers, employees, agents, stakeholders or advisers make any representation or warranty as to, or accept any liability or responsibility in relation to, the adequacy, accuracy, reasonableness or completeness of the information provided as part of this document or any matter on which the information is based (including but not limited to loss or damage arising as a result of reliance by recipients on the information or any part of it). Any liabilities are hereby expressly disclaimed.



Rev	Date	Drn	Chk'd	App'd	Description
M01	07/06/2022	PT	KM	JB	ISSUED FOR PHASE 4: PLANNING

Client: **NTA**  
 Údarás Náisiúnta Iompair  
 National Transport Authority

Engineering Designer: **Jacobs**

Date: 07/06/2022 Scale: 1:500 @ A1, 1:1000 @ A3  
 Drawn: PT, Checked: KM, Approved: JB

Project Code: BCIDB, Originator Code: JAC, QMS Code:

Programme Title: **BUSCONNECTS DUBLIN CORE BUS CORRIDORS INFRASTRUCTURE WORKS**

Drawing Title: **LIFFEY VALLEY TO CITY CENTRE CORE BUS CORRIDOR SCHEME STREET LIGHTING**

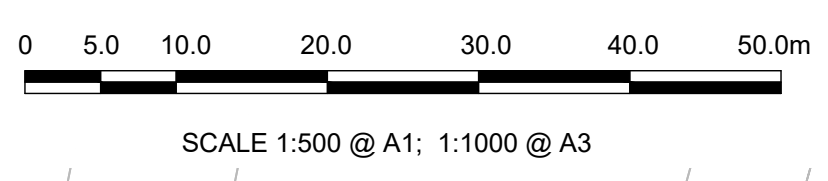
Drawing File Name: BCIDB-JAC-LHT_RL-0007_XX_00-DR-EO-0010	Sheet Number: 10 of 28	Status: A	Rev: M01
---	------------------------	-----------	----------

DO NOT SCALE USE FIGURED DIMENSIONS ONLY



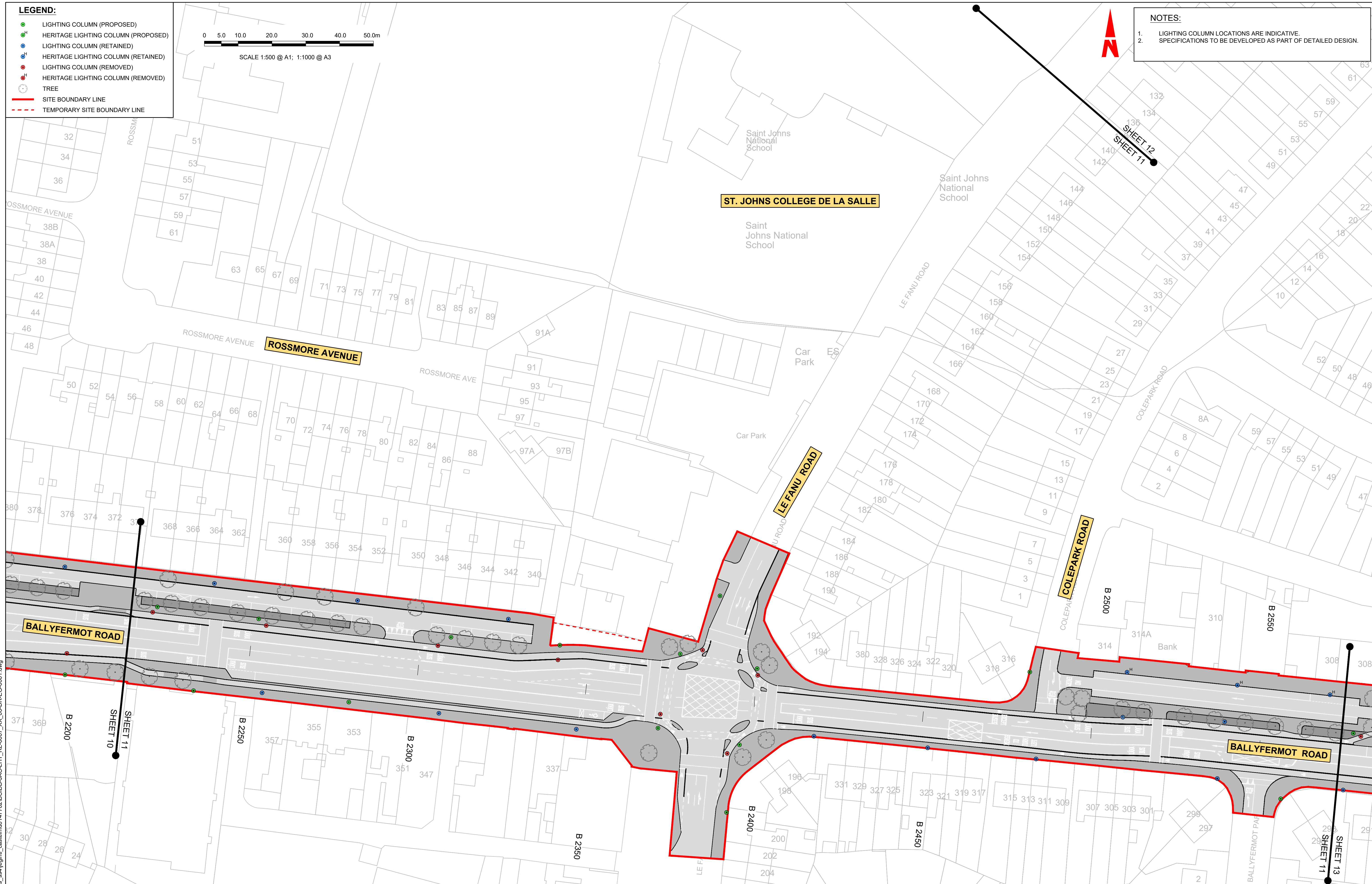
**LEGEND:**

- LIGHTING COLUMN (PROPOSED)
- <sup>H</sup> HERITAGE LIGHTING COLUMN (PROPOSED)
- LIGHTING COLUMN (RETAINED)
- <sup>H</sup> HERITAGE LIGHTING COLUMN (RETAINED)
- LIGHTING COLUMN (REMOVED)
- <sup>H</sup> HERITAGE LIGHTING COLUMN (REMOVED)
- TREE
- SITE BOUNDARY LINE
- TEMPORARY SITE BOUNDARY LINE



**NOTES:**

1. LIGHTING COLUMN LOCATIONS ARE INDICATIVE.
2. SPECIFICATIONS TO BE DEVELOPED AS PART OF DETAILED DESIGN.



C:\pwworking\jacobs\_uk\_highways\_ssa\legintl\_caslehd014702\BCIDB-JAC-LHT\_RL-0007\_XX\_00-DR-EO-0001.dwg

**Disclaimer**  
 a. © National Transport Authority (NTA) 2022. This drawing is confidential and the copyright in it is owned by NTA. This drawing must not be either loaned, copied or otherwise reproduced in whole or in part or used for any purpose without the prior permission of NTA.  
 b. This drawing is to be used for the design element identified in the titleblock. Other information shown is to be considered indicative only. The drawing is to be read in conjunction with all other relevant design drawings.  
 c. O.S. data used for plans are printed under © Ordnance Survey Ireland Government of Ireland. All rights reserved. Licence Number 2022/OSI\_NMA\_180 National Transport Authority. All elevations are in metres and relate to OSI Geoid Model (OSGM15) Mean Head. All Co-ordinates are in Irish

Transverse Mercator Grid (ITM) as defined by OSI active local GPS station.  
 d. Information concerning the position of apparatus shown on this drawing is based on drawings supplied by the utility owners and/or the utility works contractor, whilst every care has been taken in the preparation of this drawing, positions should be taken as approximate and are intended for general guidance only and no representation is made by the NTA as to the accuracy, completeness, sufficiency or otherwise of this drawing and the position of the apparatus. The information contained herein does not purport to be comprehensive or final as the apparatus is subject to being altered and/or superseded. Recipients should not rely on this information. Any liabilities are hereby expressly disclaimed.

e. The information contained herein has been provided by the NTA but does not purport to be comprehensive or final. Recipients should not rely on the information. Neither the NTA nor any of its directors, officers, employees, agents, stakeholders or advisers make any representation or warranty as to, or accept any liability or responsibility in relation to, the adequacy, accuracy, reasonableness or completeness of the information provided as part of this document or any matter on which the information is based (including but not limited to loss or damage arising as a result of reliance by recipients on the information or any part of it). Any liabilities are hereby expressly disclaimed.



Rev	Date	Drn	Chk'd	App'd	Description
M01	07/06/2022	PT	KM	JB	ISSUED FOR PHASE 4: PLANNING

Client <b>NTA</b> Údarás Náisiúnta Iompair National Transport Authority		Engineering Designer <b>Jacobs</b>		
Date 07/06/2022	Scale 1:500 @ A1 1:1000 @ A3	Drawn PT	Checked KM	Approved JB
Project Code BCIDB	Originator Code JAC	QMS Code		

Programme Title <b>BUSCONNECTS DUBLIN CORE BUS CORRIDORS INFRASTRUCTURE WORKS</b>			
Drawing Title LIFFEY VALLEY TO CITY CENTRE CORE BUS CORRIDOR SCHEME STREET LIGHTING			
Drawing File Name BCIDB-JAC-LHT_RL-0007_XX_00-DR-EO-0011	Sheet Number 11 of 28	Status A	Rev M01

DO NOT SCALE USE FIGURED DIMENSIONS ONLY



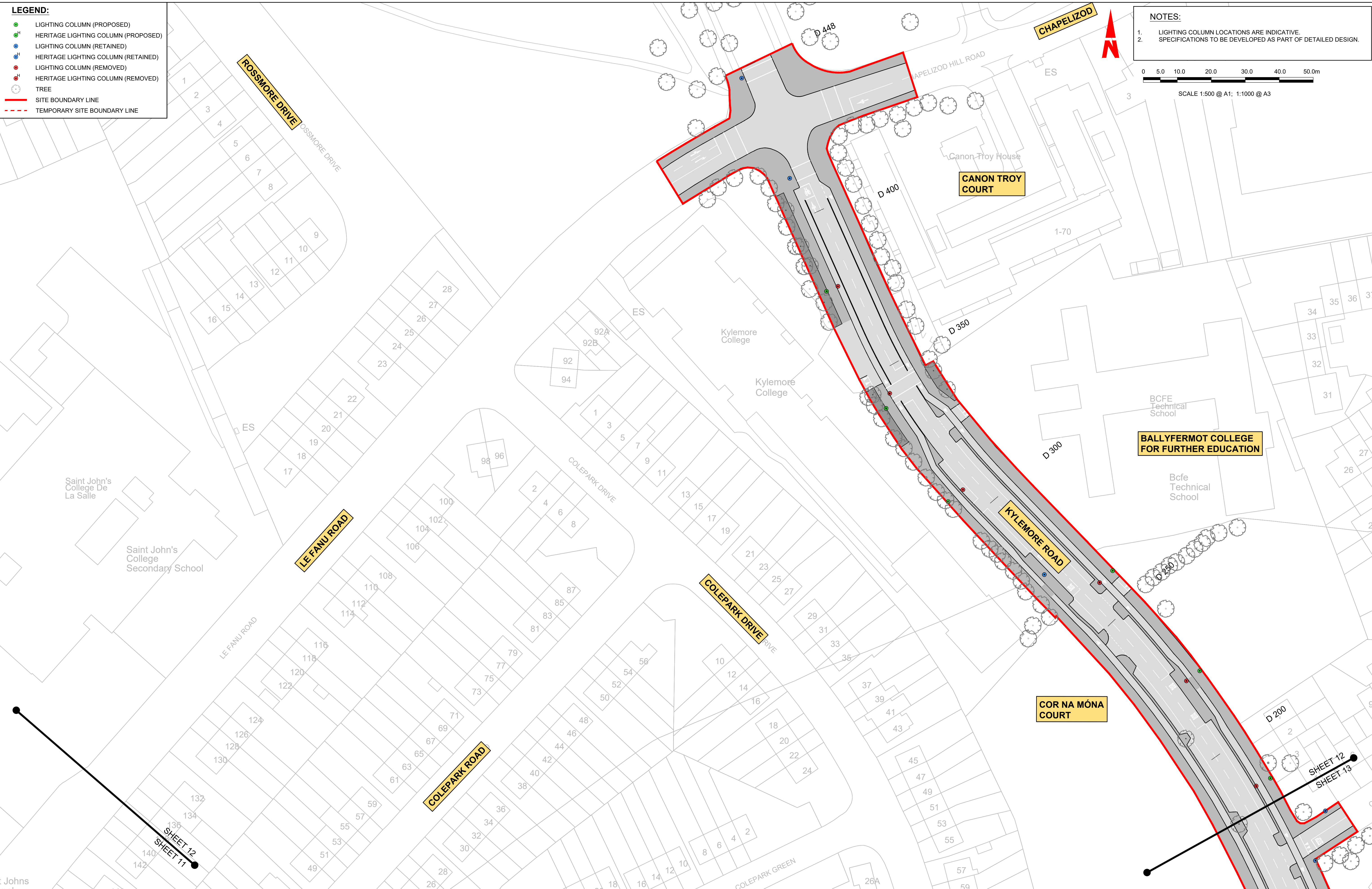
**LEGEND:**

- LIGHTING COLUMN (PROPOSED)
- HERITAGE LIGHTING COLUMN (PROPOSED)
- LIGHTING COLUMN (RETAINED)
- HERITAGE LIGHTING COLUMN (RETAINED)
- LIGHTING COLUMN (REMOVED)
- HERITAGE LIGHTING COLUMN (REMOVED)
- TREE
- SITE BOUNDARY LINE
- TEMPORARY SITE BOUNDARY LINE

**NOTES:**

1. LIGHTING COLUMN LOCATIONS ARE INDICATIVE.
2. SPECIFICATIONS TO BE DEVELOPED AS PART OF DETAILED DESIGN.

SCALE 1:500 @ A1; 1:1000 @ A3



C:\pwworking\jacobs\_uk\_highways\_ssa\legintl\_castlehd0147702\BCIDB-JAC-LHT\_RL-0007\_XX\_00-DR-EO-0001.dwg

**Disclaimer**

a. © National Transport Authority (NTA) 2022. This drawing is confidential and the copyright in it is owned by NTA. This drawing must not be either loaned, copied or otherwise reproduced in whole or in part or used for any purpose without the prior permission of NTA.

b. This drawing is to be used for the design element identified in the titleblock. Other information shown is to be considered indicative only. The drawing is to be read in conjunction with all other relevant design drawings.

c. O.S. data used for plans are printed under © Ordnance Survey Ireland Government of Ireland. All rights reserved. Licence Number 2022/OSI\_NMA\_180 National Transport Authority. All elevations are in metres and relate to OSI Geoid Model (OSGM15) Mean Head. All Co-ordinates are in Irish Transverse Mercator Grid (ITM) as defined by OSI active local GPS station.

d. Information concerning the position of apparatus shown on this drawing is based on drawings supplied by the utility owners and/or the utility works contractor, whilst every care has been taken in the preparation of this drawing, positions should be taken as approximate and are intended for general guidance only and no representation is made by the NTA as to the accuracy, completeness, sufficiency or otherwise of this drawing and the position of the apparatus. The information contained herein does not purport to be comprehensive or final as the apparatus is subject to being altered and/or superceded. Recipients should not rely on this information. Any liabilities are hereby expressly disclaimed.

e. The information contained herein has been provided by the NTA but does not purport to be comprehensive or final. Recipients should not rely on the information. Neither the NTA nor any of its directors, officers, employees, agents, stakeholders or advisers make any representation or warranty as to, or accept any liability or responsibility in relation to, the adequacy, accuracy, reasonableness or completeness of the information provided as part of this document or any matter on which the information is based (including but not limited to loss or damage arising as a result of reliance by recipients on the information or any part of it). Any liabilities are hereby expressly disclaimed.

**Project Ireland 2040**  
Building Ireland's Future

Rev	Date	Drn	Chk'd	App'd	Description
M01	07/06/2022	PT	KM	JB	ISSUED FOR PHASE 4: PLANNING

Client: **NTA**  
Údarás Náisiúnta Iompair  
National Transport Authority

Engineering Designer: **Jacobs**

Date: 07/06/2022 | Scale: 1:500 @ A1, 1:1000 @ A3 | Drawn: PT | Checked: KM | Approved: JB

Project Code: BCIDB | Originator Code: JAC | QMS Code:

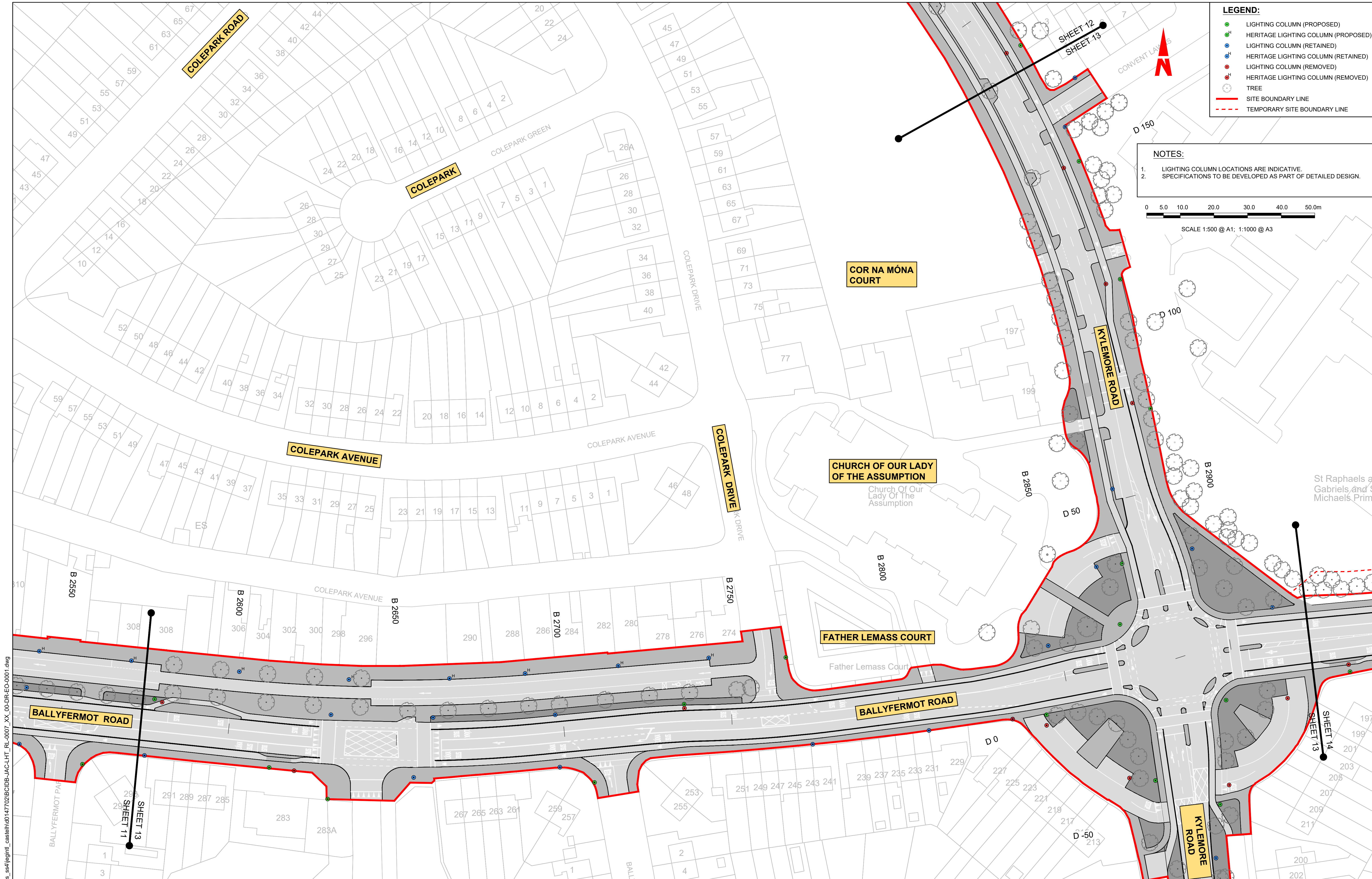
Programme Title: **BUSCONNECTS DUBLIN**  
**CORE BUS CORRIDORS INFRASTRUCTURE WORKS**

Drawing Title: LIFFEY VALLEY TO CITY CENTRE CORE BUS CORRIDOR SCHEME  
STREET LIGHTING

Drawing File Name: BCIDB-JAC-LHT\_RL-0007\_XX\_00-DR-EO-0012 | Sheet Number: 12 of 28 | Status: A | Rev: M01

DO NOT SCALE USE FIGURED DIMENSIONS ONLY



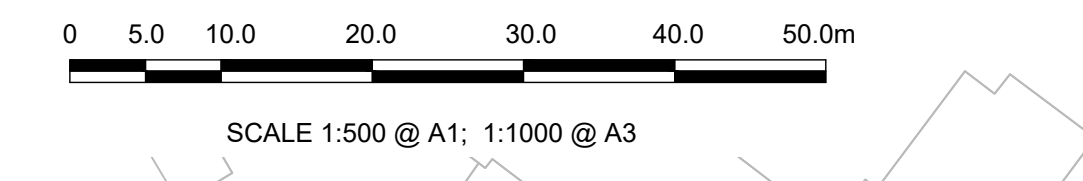


**LEGEND:**

- LIGHTING COLUMN (PROPOSED)
- <sup>H</sup> HERITAGE LIGHTING COLUMN (PROPOSED)
- LIGHTING COLUMN (RETAINED)
- <sup>H</sup> HERITAGE LIGHTING COLUMN (RETAINED)
- LIGHTING COLUMN (REMOVED)
- <sup>H</sup> HERITAGE LIGHTING COLUMN (REMOVED)
- TREE
- SITE BOUNDARY LINE
- - - TEMPORARY SITE BOUNDARY LINE

**NOTES:**

- LIGHTING COLUMN LOCATIONS ARE INDICATIVE.
- SPECIFICATIONS TO BE DEVELOPED AS PART OF DETAILED DESIGN.



C:\pwworking\jacobs\_uk\_highways\_ssa\legintl\_castlehd0147702\BCIDB-JAC-LHT\_RL-0007\_XX\_00-DR-EO-0001.dwg

**Disclaimer**  
 a. © National Transport Authority (NTA) 2022. This drawing is confidential and the copyright in it is owned by NTA. This drawing must not be either loaned, copied or otherwise reproduced in whole or in part or used for any purpose without the prior permission of NTA.  
 b. This drawing is to be used for the design element identified in the titleblock. Other information shown is to be considered indicative only. The drawing is to be read in conjunction with all other relevant design drawings.  
 c. O.S. data used for plans are printed under © Ordnance Survey Ireland Government of Ireland. All rights reserved. Licence Number 2022/OSI\_NMA\_180 National Transport Authority. All elevations are in metres and relate to OSI Geoid Model (OSGM15) Mean Head. All Co-ordinates are in Irish

Transverse Mercator Grid (ITM) as defined by OSI active local GPS station.  
 Information concerning the position of apparatus shown on this drawing is based on drawings supplied by the utility owners and/or the utility works contractor, whilst every care has been taken in the preparation of this drawing, positions should be taken as approximate and are intended for general guidance only and no representation is made by the NTA as to the accuracy, completeness, sufficiency or otherwise of this drawing and the position of the apparatus. The information contained herein does not purport to be comprehensive or final as the apparatus is subject to being altered and/or superceded. Recipients should not rely on this information. Any liabilities are hereby expressly disclaimed.

The information contained herein has been provided by the NTA but does not purport to be comprehensive or final. Recipients should not rely on the information. Neither the NTA nor any of its directors, officers, employees, agents, stakeholders or advisers make any representation or warranty as to, or accept any liability or responsibility in relation to, the adequacy, accuracy, reasonableness or completeness of the information provided as part of this document or any matter on which the information is based (including but not limited to loss or damage arising as a result of reliance by recipients on the information or any part of it). Any liabilities are hereby expressly disclaimed.



Rev	Date	Drn	Chk'd	App'd	Description
M01	07/06/2022	PT	KM	JB	ISSUED FOR PHASE 4: PLANNING

Client: **NTA**  
 Údarás Náisiúnta Iompair  
 National Transport Authority

Engineering Designer: **Jacobs**

Date: 07/06/2022 Scale: 1:500 @ A1, 1:1000 @ A3  
 Drawn: PT, Checked: KM, Approved: JB

Project Code: BCIDB, Originator Code: JAC, QMS Code:

Programme Title: <b>BUSCONNECTS DUBLIN</b>			
Drawing Title: <b>CORE BUS CORRIDORS INFRASTRUCTURE WORKS</b>			
LIFFEY VALLEY TO CITY CENTRE CORE BUS CORRIDOR SCHEME			
STREET LIGHTING			
Drawing File Name: BCIDB-JAC-LHT_RL-0007_XX_00-DR-EO-0013	Sheet Number: 13 of 28	Status: A	Rev: M01

DO NOT SCALE USE FIGURED DIMENSIONS ONLY




**LEGEND:**

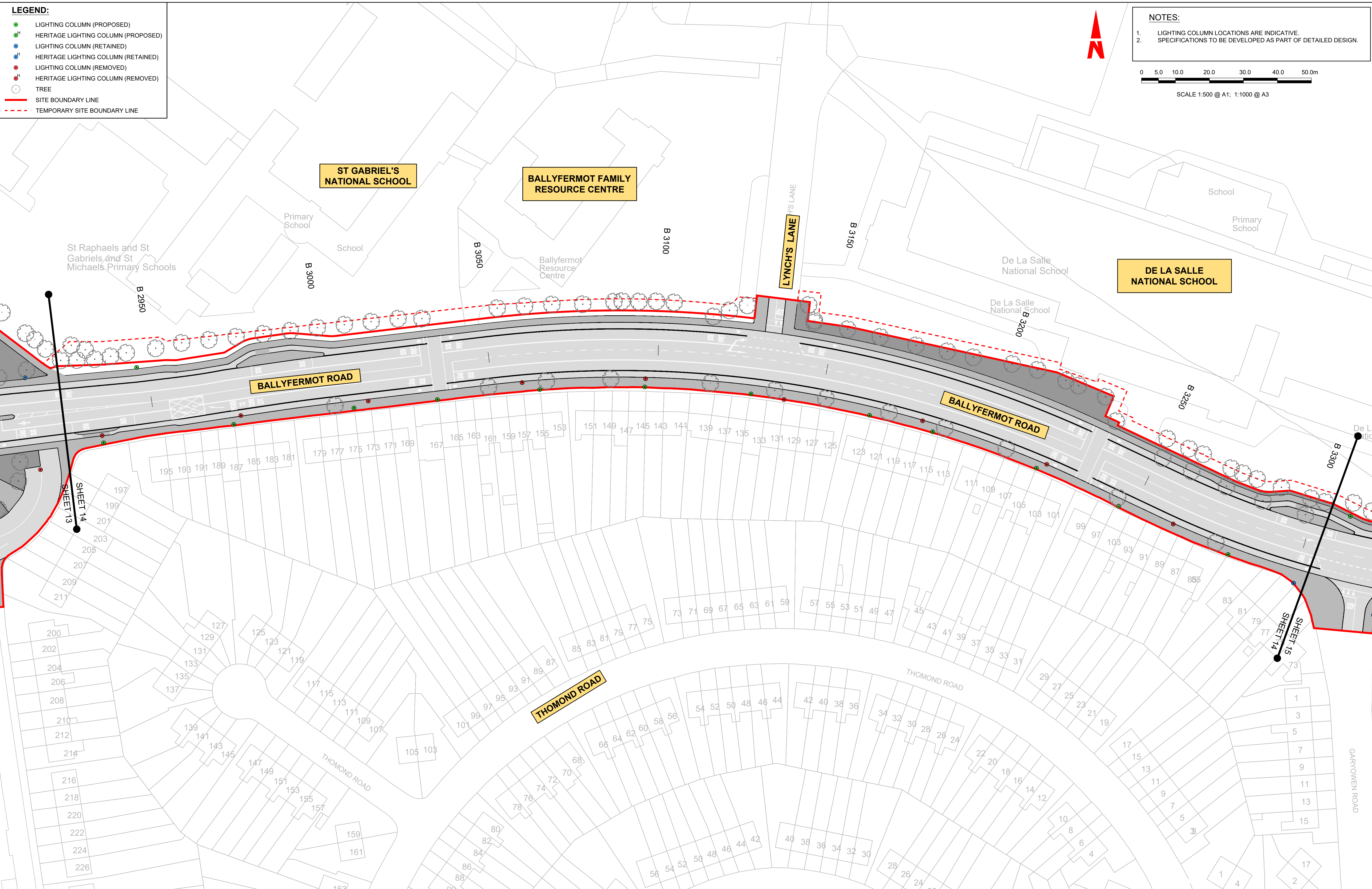
- LIGHTING COLUMN (PROPOSED)
- <sup>H</sup> HERITAGE LIGHTING COLUMN (PROPOSED)
- LIGHTING COLUMN (RETAINED)
- <sup>H</sup> HERITAGE LIGHTING COLUMN (RETAINED)
- LIGHTING COLUMN (REMOVED)
- <sup>H</sup> HERITAGE LIGHTING COLUMN (REMOVED)
- TREE
- SITE BOUNDARY LINE
- TEMPORARY SITE BOUNDARY LINE

**NOTES:**

1. LIGHTING COLUMN LOCATIONS ARE INDICATIVE.
2. SPECIFICATIONS TO BE DEVELOPED AS PART OF DETAILED DESIGN.



SCALE 1:500 @ A1; 1:1000 @ A3



**Disclaimer**

a. © National Transport Authority (NTA) 2022. This drawing is confidential and the copyright in it is owned by NTA. This drawing must not be either loaned, copied or otherwise reproduced in whole or in part or used for any purpose without the prior permission of NTA.

b. This drawing is to be used for the design element identified in the titleblock. Other information shown is to be considered indicative only. The drawing is to be read in conjunction with all other relevant design drawings.

c. O.S. data used for plans are printed under © Ordnance Survey Ireland Government of Ireland. All rights reserved. Licence Number 2022/OSI\_NMA\_180 National Transport Authority. All elevations are in metres and relate to OSI Geoid Model (OSGM15) Mean Head. All Co-ordinates are in Irish

Transverse Mercator Grid (ITM) as defined by OSI active local GPS station.

d. Information concerning the position of apparatus shown on this drawing is based on drawings supplied by the utility owners and/or the utility works contractor, whilst every care has been taken in the preparation of this drawing, positions should be taken as approximate and are intended for general guidance only and no representation is made by the NTA as to the accuracy, completeness, sufficiency or otherwise of this drawing and the position of the apparatus. The information contained herein does not purport to be comprehensive or final as the apparatus is subject to being altered and/or superseded. Recipients should not rely on this information. Any liabilities are hereby expressly disclaimed.

e. The information contained herein has been provided by the NTA but does not purport to be comprehensive or final. Recipients should not rely on the information. Neither the NTA nor any of its directors, officers, employees, agents, stakeholders or advisers make any representation or warranty as to, or accept any liability or responsibility in relation to, the adequacy, accuracy, reasonableness or completeness of the information provided as part of this document or any matter on which the information is based (including but not limited to loss or damage arising as a result of reliance by recipients on the information or any part of it). Any liabilities are hereby expressly disclaimed.



Rev	Date	Drm	Chk'd	App'd	Description
M01	07/06/2022	PT	KM	JB	ISSUED FOR PHASE 4: PLANNING

Client: **NTA**  
Údarás Náisiúnta Iompair  
National Transport Authority

Engineering Designer: **Jacobs**

Date: 07/06/2022 Scale: 1:500 @ A1, 1:1000 @ A3 Drawn: PT, Checked: KM, Approved: JB

Project Code: BCIDB Originator Code: JAC QMS Code:

Programme Title: **BUSCONNECTS DUBLIN CORE BUS CORRIDORS INFRASTRUCTURE WORKS**

Drawing Title: **LIFFEY VALLEY TO CITY CENTRE CORE BUS CORRIDOR SCHEME STREET LIGHTING**

Drawing File Name: BCIDB-JAC-LHT\_RL\_-0007\_XX\_00-DR-EO-0014 Sheet Number: 14 of 28 Status: A Rev: M01

DO NOT SCALE USE FIGURED DIMENSIONS ONLY

C:\pwworking\jacobs\_uk\_highways\_ssa\legintl\_caslehd0147702\BCIDB-JAC-LHT\_RL\_-0007\_XX\_00-DR-EO-0001.dwg



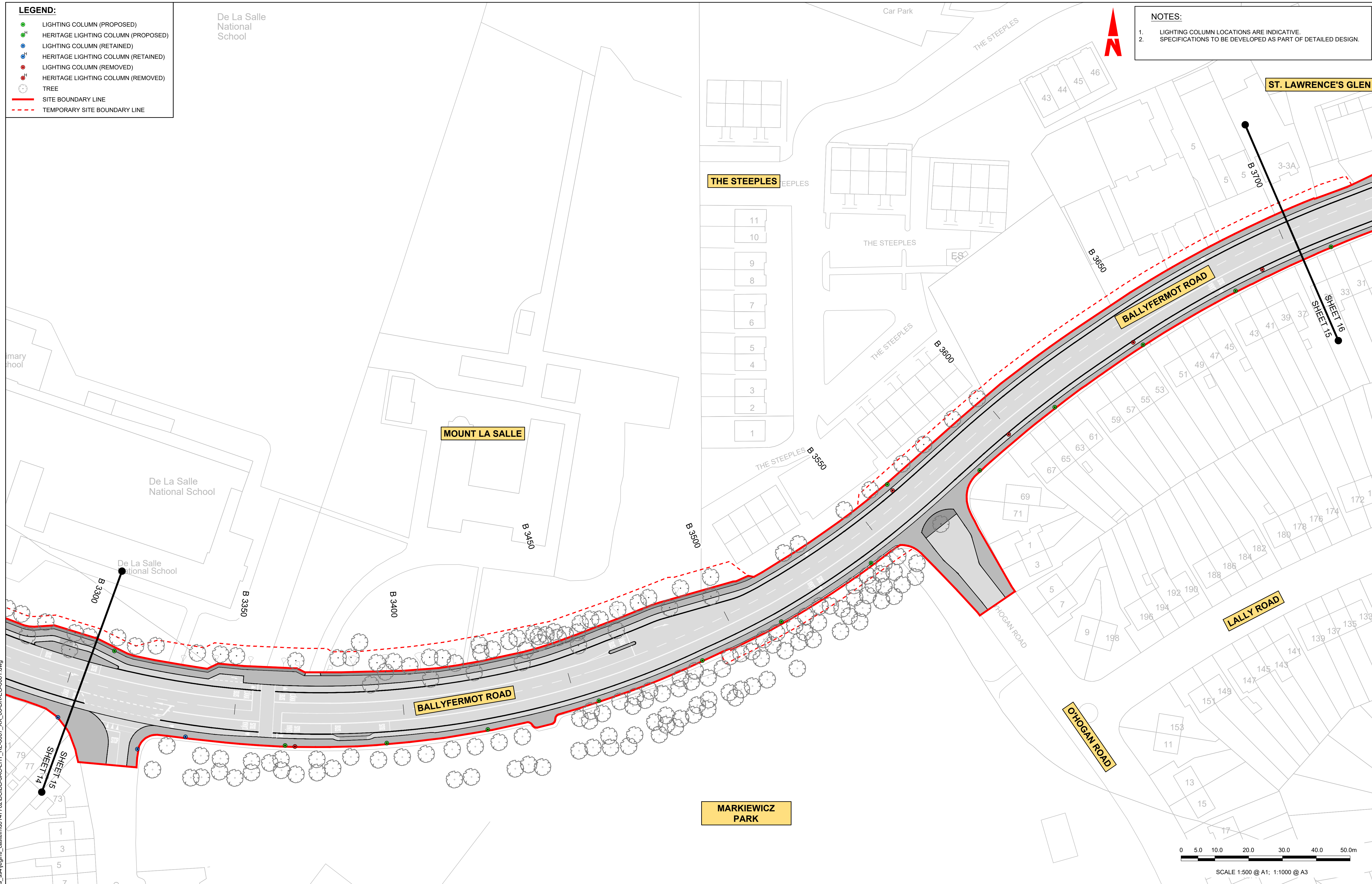
**LEGEND:**

- LIGHTING COLUMN (PROPOSED)
- <sup>H</sup> HERITAGE LIGHTING COLUMN (PROPOSED)
- LIGHTING COLUMN (RETAINED)
- <sup>H</sup> HERITAGE LIGHTING COLUMN (RETAINED)
- LIGHTING COLUMN (REMOVED)
- <sup>H</sup> HERITAGE LIGHTING COLUMN (REMOVED)
- TREE
- SITE BOUNDARY LINE
- TEMPORARY SITE BOUNDARY LINE

De La Salle  
National  
School

**NOTES:**

1. LIGHTING COLUMN LOCATIONS ARE INDICATIVE.
2. SPECIFICATIONS TO BE DEVELOPED AS PART OF DETAILED DESIGN.



C:\pwworking\jacobs\_uk\_highways\_ssa\legintl\_caslehd0147702\BCIDB-JAC-LHT\_RL-0007\_XX\_00-DR-EO-0001.dwg

**Disclaimer**

a. © National Transport Authority (NTA) 2022. This drawing is confidential and the copyright in it is owned by NTA. This drawing must not be either loaned, copied or otherwise reproduced in whole or in part or used for any purpose without the prior permission of NTA.

b. This drawing is to be used for the design element identified in the titleblock. Other information shown is to be considered indicative only. The drawing is to be read in conjunction with all other relevant design drawings.

c. O.S. data used for plans are printed under © Ordnance Survey Ireland Government of Ireland. All rights reserved. Licence Number 2022/OSI\_NMA\_180 National Transport Authority. All elevations are in metres and relate to OSI Geoid Model (OSGM15) Mean Head. All Co-ordinates are in Irish Transverse Mercator Grid (ITM) as defined by OSI active local GPS station.

d. Information concerning the position of apparatus shown on this drawing is based on drawings supplied by the utility owners and/or the utility works contractor, whilst every care has been taken in the preparation of this drawing, positions should be taken as approximate and are intended for general guidance only and no representation is made by the NTA as to the accuracy, completeness, sufficiency or otherwise of this drawing and the position of the apparatus. The information contained herein does not purport to be comprehensive or final as the apparatus is subject to being altered and/or superceded. Recipients should not rely on this information. Any liabilities are hereby expressly disclaimed.

e. The information contained herein has been provided by the NTA but does not purport to be comprehensive or final. Recipients should not rely on the information. Neither the NTA nor any of its directors, officers, employees, agents, stakeholders or advisers make any representation or warranty as to, or accept any liability or responsibility in relation to, the adequacy, accuracy, reasonableness or completeness of the information provided as part of this document or any matter on which the information is based (including but not limited to loss or damage arising as a result of reliance by recipients on the information or any part of it). Any liabilities are hereby expressly disclaimed.



Rev	Date	Drn	Chk'd	App'd	Description
M01	07/06/2022	PT	KM	JB	ISSUED FOR PHASE 4: PLANNING

Client

**NTA**  
Údarás Náisiúnta Iompair  
National Transport Authority

Engineering Designer

**Jacobs**

Date: 07/06/2022    Scale: 1:500 @ A1, 1:1000 @ A3    Drawn: PT    Checked: KM    Approved: JB

Project Code: BCIDB    Originator Code: JAC    QMS Code:

Programme Title: **BUSCONNECTS DUBLIN CORE BUS CORRIDORS INFRASTRUCTURE WORKS**

Drawing Title: LIFFEY VALLEY TO CITY CENTRE CORE BUS CORRIDOR SCHEME STREET LIGHTING

Drawing File Name: BCIDB-JAC-LHT\_RL-0007\_XX\_00-DR-EO-0015    Sheet Number: 15 of 28    Status: A    Rev: M01

DO NOT SCALE USE FIGURED DIMENSIONS ONLY



**LEGEND:**

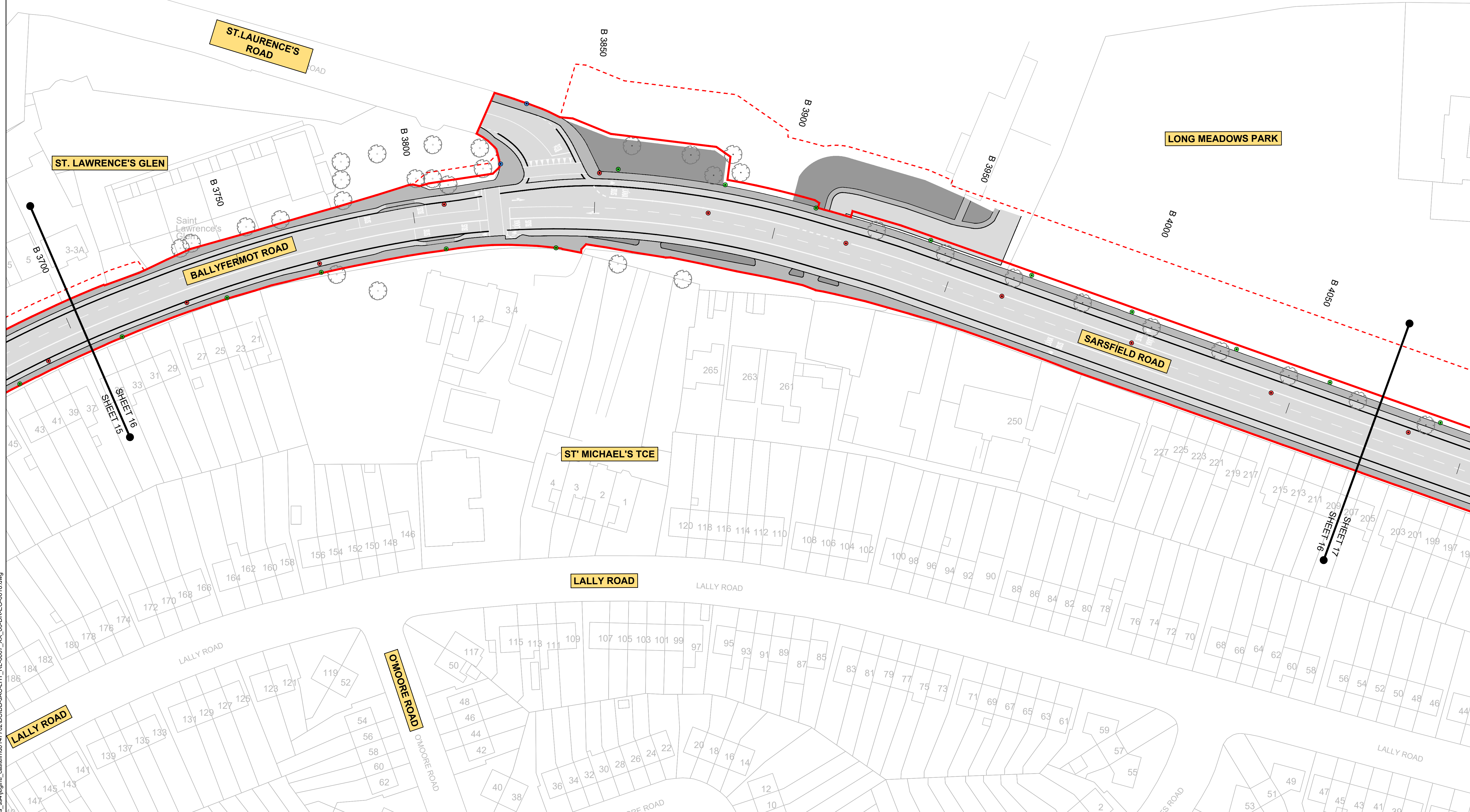
- LIGHTING COLUMN (PROPOSED)
- <sup>H</sup> HERITAGE LIGHTING COLUMN (PROPOSED)
- LIGHTING COLUMN (RETAINED)
- <sup>H</sup> HERITAGE LIGHTING COLUMN (RETAINED)
- LIGHTING COLUMN (REMOVED)
- <sup>H</sup> HERITAGE LIGHTING COLUMN (REMOVED)
- TREE
- SITE BOUNDARY LINE
- TEMPORARY SITE BOUNDARY LINE

**NOTES:**




1. LIGHTING COLUMN LOCATIONS ARE INDICATIVE.
2. SPECIFICATIONS TO BE DEVELOPED AS PART OF DETAILED DESIGN.

0 5.0 10.0 20.0 30.0 40.0 50.0m

SCALE 1:500 @ A1; 1:1000 @ A3

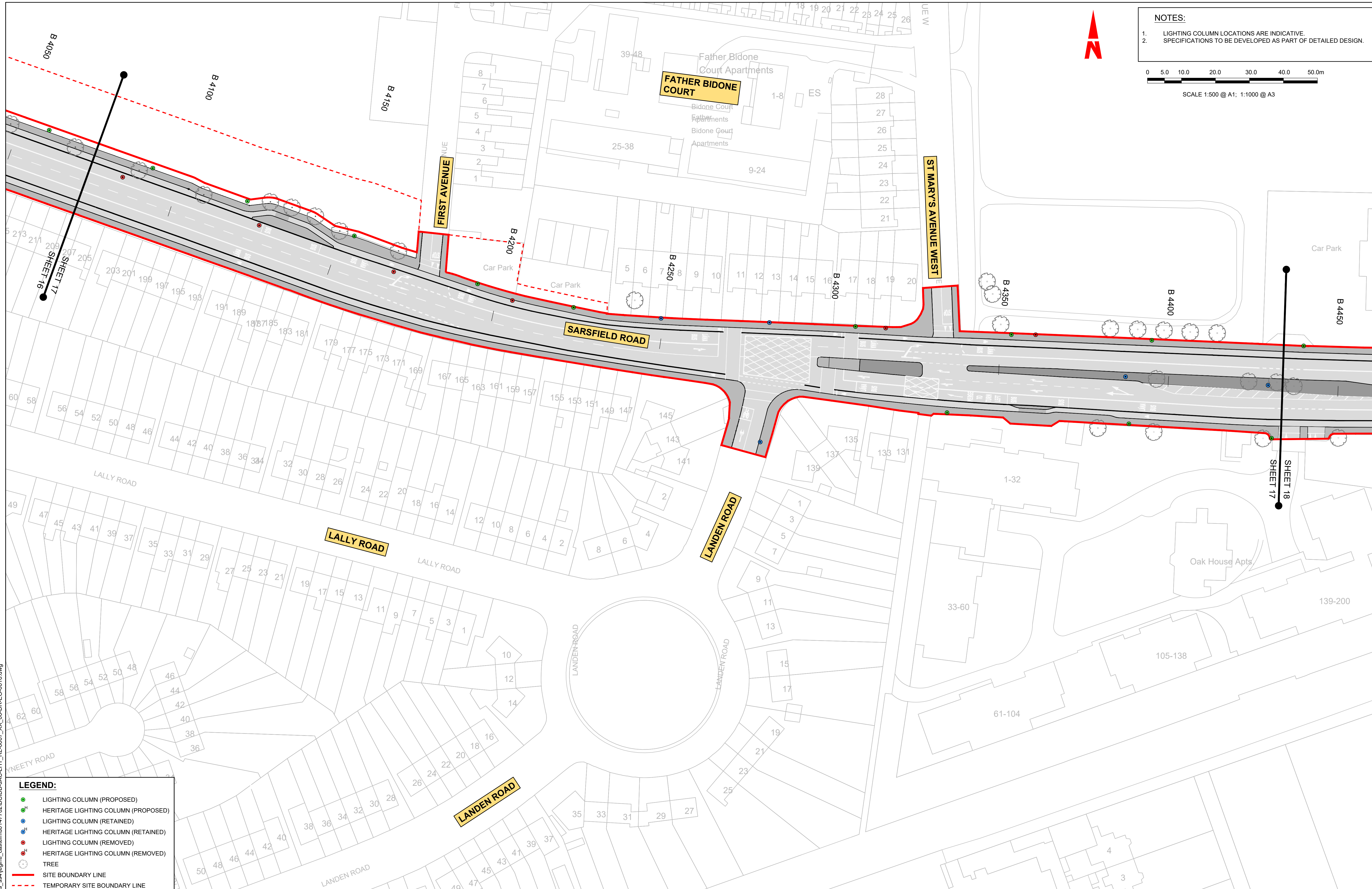


C:\pwworking\jacobs\_uk\_highways\_saf\legintl\_cashehd0147702\BCIDB-JAC-LHT\_RL-0007\_XX\_00-DR-EO-0016.dwg

<p><b>Disclaimer</b></p> <p>a. © National Transport Authority (NTA) 2022. This drawing is confidential and the copyright in it is owned by NTA. This drawing must not be either loaned, copied or otherwise reproduced in whole or in part or used for any purpose without the prior permission of NTA.</p> <p>b. This drawing is to be used for the design element identified in the titleblock. Other information shown is to be considered indicative only. The drawing is to be read in conjunction with all other relevant design drawings.</p> <p>c. O.S. data used for plans are printed under © Ordnance Survey Ireland Government of Ireland. All rights reserved. Licence Number 2022/OSI_NMA_180 National Transport Authority. All elevations are in metres and relate to OSI Geoid Model (OSGM15) Mean Head. All Co-ordinates are in Irish Transverse Mercator Grid (ITM) as defined by OSI active local GPS station.</p> <p>d. Information concerning the position of apparatus shown on this drawing is based on drawings supplied by the utility owners and/or the utility works contractor, whilst every care has been taken in the preparation of this drawing, positions should be taken as approximate and are intended for general guidance only and no representation is made by the NTA as to the accuracy, completeness, sufficiency or otherwise of this drawing and the position of the apparatus. The information contained herein does not purport to be comprehensive or final as the apparatus is subject to being altered and/or superceded. Recipients should not rely on this information. Any liabilities are hereby expressly disclaimed.</p> <p>e. The information contained herein has been provided by the NTA but does not purport to be comprehensive or final. Recipients should not rely on the information. Neither the NTA nor any of its directors, officers, employees, agents, stakeholders or advisers make any representation or warranty as to, or accept any liability or responsibility in relation to, the adequacy, accuracy, reasonableness or completeness of the information provided as part of this document or any matter on which the information is based (including but not limited to loss or damage arising as a result of reliance by recipients on the information or any part of it). Any liabilities are hereby expressly disclaimed.</p>		 <p><b>Project Ireland 2040</b> Building Ireland's Future</p>		<table border="1" style="width: 100%; border-collapse: collapse; font-size: 8px;"> <thead> <tr> <th>Rev</th> <th>Date</th> <th>Dwn</th> <th>Chk'd</th> <th>App'd</th> <th>Description</th> </tr> </thead> <tbody> <tr> <td>M01</td> <td>07/06/2022</td> <td>PT</td> <td>KM</td> <td>JB</td> <td>ISSUED FOR PHASE 4: PLANNING</td> </tr> </tbody> </table>		Rev	Date	Dwn	Chk'd	App'd	Description	M01	07/06/2022	PT	KM	JB	ISSUED FOR PHASE 4: PLANNING	<p>Client</p>  <p><b>NTA</b> Údarás Náisiúnta Iompair National Transport Authority</p>		<p>Engineering Designer</p>  <p><b>Jacobs</b></p>			<p>Programme Title</p> <p style="text-align: center;"><b>BUSCONNECTS DUBLIN CORE BUS CORRIDORS INFRASTRUCTURE WORKS</b></p>			
Rev	Date	Dwn	Chk'd	App'd	Description																					
M01	07/06/2022	PT	KM	JB	ISSUED FOR PHASE 4: PLANNING																					
<p>Date</p> <p>07/06/2022</p>						<p>Scale</p> <p>1:500 @ A1 1:1000 @ A3</p>		<p>Drawn</p> <p>PT</p>	<p>Checked</p> <p>KM</p>	<p>Approved</p> <p>JB</p>																
<p>Project Code</p> <p>BCIDB</p>						<p>Originator Code</p> <p>JAC</p>		<p>QMS Code</p>			<p>Drawing File Name</p> <p>BCIDB-JAC-LHT_RL-0007_XX_00-DR-EO-0016</p>	<p>Sheet Number</p> <p>16 of 28</p>	<p>Status</p> <p>A</p>	<p>Rev</p> <p>M01</p>												

DO NOT SCALE USE FIGURED DIMENSIONS ONLY





**NOTES:**

- LIGHTING COLUMN LOCATIONS ARE INDICATIVE.
- SPECIFICATIONS TO BE DEVELOPED AS PART OF DETAILED DESIGN.

0 5.0 10.0 20.0 30.0 40.0 50.0m

SCALE 1:500 @ A1; 1:1000 @ A3



**LEGEND:**

- LIGHTING COLUMN (PROPOSED)
- <sup>H</sup> HERITAGE LIGHTING COLUMN (PROPOSED)
- LIGHTING COLUMN (RETAINED)
- <sup>H</sup> HERITAGE LIGHTING COLUMN (RETAINED)
- LIGHTING COLUMN (REMOVED)
- <sup>H</sup> HERITAGE LIGHTING COLUMN (REMOVED)
- TREE
- SITE BOUNDARY LINE
- TEMPORARY SITE BOUNDARY LINE

C:\pwworking\jacobs\_uk\_highways\_ssa\legintl\_castlehd0147702\BCIDB-JAC-LHT\_RL-0007\_XX\_00-DR-EO-0016.dwg

<p><small>Disclaimer</small></p> <p>a. © National Transport Authority (NTA) 2022. This drawing is confidential and the copyright in it is owned by NTA. This drawing must not be either loaned, copied or otherwise reproduced in whole or in part or used for any purpose without the prior permission of NTA.</p> <p>b. This drawing is to be used for the design element identified in the titleblock. Other information shown is to be considered indicative only. The drawing is to be read in conjunction with all other relevant design drawings.</p> <p>c. O.S. data used for plans are printed under © Ordnance Survey Ireland Government of Ireland. All rights reserved. Licence Number 2022/OSI_NMA_180 National Transport Authority. All elevations are in metres and relate to OSI Geoid Model (OSGM15) Mean Head. All Co-ordinates are in Irish Transverse Mercator Grid (ITM) as defined by OSI active local GPS station.</p> <p>d. Information concerning the position of apparatus shown on this drawing is based on drawings supplied by the utility owners and/or the utility works contractor, whilst every care has been taken in the preparation of this drawing, positions should be taken as approximate and are intended for general guidance only and no representation is made by the NTA as to the accuracy, completeness, sufficiency or otherwise of this drawing and the position of the apparatus. The information contained herein does not purport to be comprehensive or final as the apparatus is subject to being altered and/or superceded. Recipients should not rely on this information. Any liabilities are hereby expressly disclaimed.</p> <p>e. The information contained herein has been provided by the NTA but does not purport to be comprehensive or final. Recipients should not rely on the information. Neither the NTA nor any of its directors, officers, employees, agents, stakeholders or advisers make any representation or warranty as to, or accept any liability or responsibility in relation to, the adequacy, accuracy, reasonableness or completeness of the information provided as part of this document or any matter on which the information is based (including but not limited to loss or damage arising as a result of reliance by recipients on the information or any part of it). Any liabilities are hereby expressly disclaimed.</p>		<p>Rev M01 07/06/2022 PT KM JB ISSUED FOR PHASE 4: PLANNING</p>		<p>Client <b>NTA</b> Údarás Náisiúnta Iompair National Transport Authority</p>		<p>Engineering Designer <b>Jacobs</b></p>			<p>Programme Title <b>BUSCONNECTS DUBLIN CORE BUS CORRIDORS INFRASTRUCTURE WORKS</b></p>			
<p>Date 07/06/2022</p> <p>Project Code BCIDB</p>		<p>Scale 1:500 @ A1 1:1000 @ A3</p> <p>Originator Code JAC</p>		<p>Drawn PT Checked KM Approved JB</p>			<p>Drawing Title LIFFEY VALLEY TO CITY CENTRE CORE BUS CORRIDOR SCHEME STREET LIGHTING</p>					
<p>Drawing File Name BCIDB-JAC-LHT_RL-0007_XX_00-DR-EO-0017</p>		<p>Sheet Number 17 of 28</p>		<p>Status A</p>		<p>Rev M01</p>						

DO NOT SCALE USE FIGURED DIMENSIONS ONLY



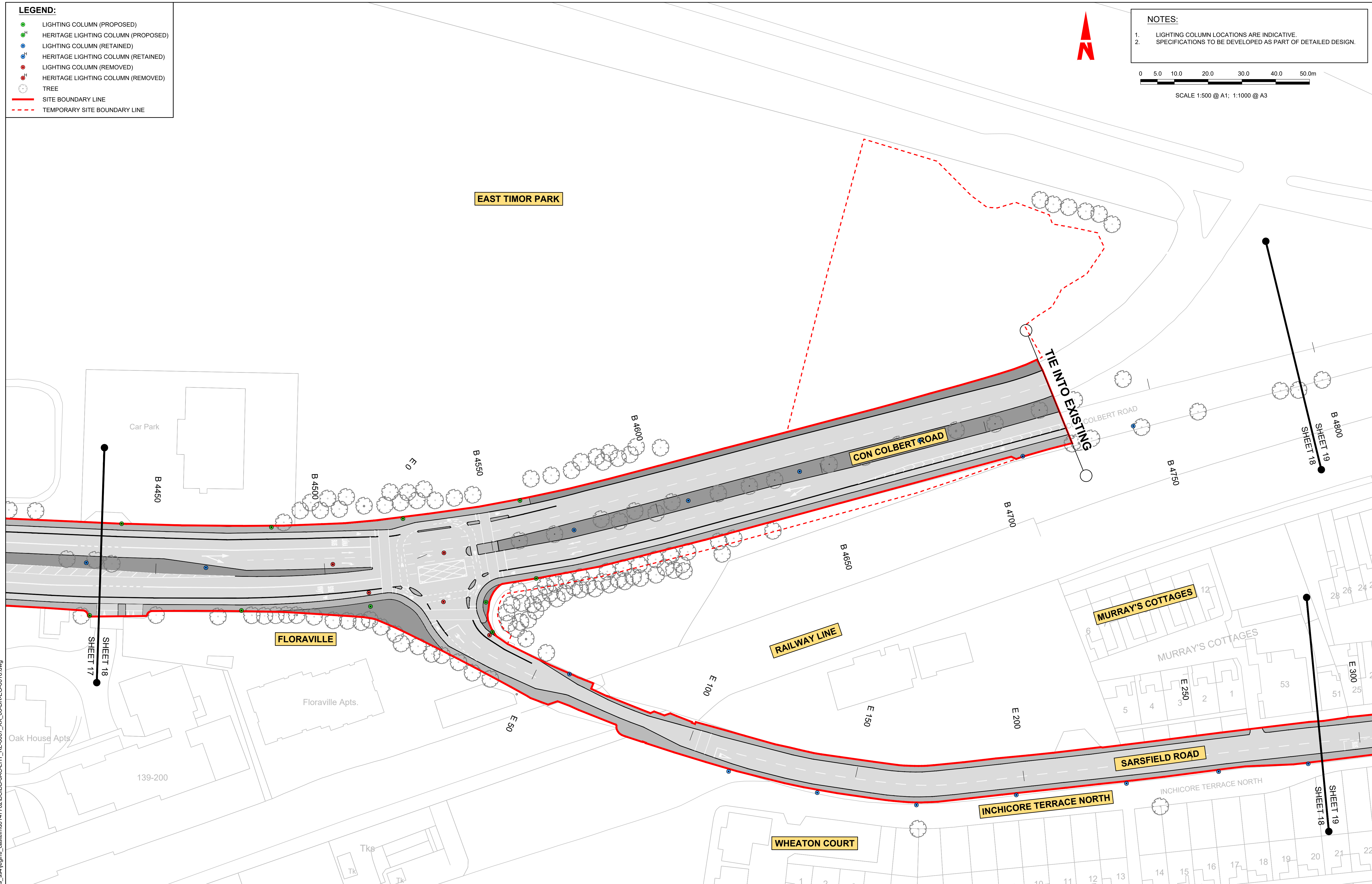
- LEGEND:**
- LIGHTING COLUMN (PROPOSED)
  - <sup>H</sup> HERITAGE LIGHTING COLUMN (PROPOSED)
  - LIGHTING COLUMN (RETAINED)
  - <sup>H</sup> HERITAGE LIGHTING COLUMN (RETAINED)
  - LIGHTING COLUMN (REMOVED)
  - <sup>H</sup> HERITAGE LIGHTING COLUMN (REMOVED)
  - TREE
  - SITE BOUNDARY LINE
  - TEMPORARY SITE BOUNDARY LINE

**NOTES:**

1. LIGHTING COLUMN LOCATIONS ARE INDICATIVE.
2. SPECIFICATIONS TO BE DEVELOPED AS PART OF DETAILED DESIGN.

0 5.0 10.0 20.0 30.0 40.0 50.0m

SCALE 1:500 @ A1; 1:1000 @ A3



C:\pwworking\jacobs\_uk\_highways\_ssa\legintl\_caslehd0147702\BCIDB-JAC-LHT\_RL-0007\_XX\_00-DR-EO-0016.dwg

**Disclaimer**

a. © National Transport Authority (NTA) 2022. This drawing is confidential and the copyright in it is owned by NTA. This drawing must not be either loaned, copied or otherwise reproduced in whole or in part or used for any purpose without the prior permission of NTA.

b. This drawing is to be used for the design element identified in the titlebox. Other information shown is to be considered indicative only. The drawing is to be read in conjunction with all other relevant design drawings.

c. O.S. data used for plans are printed under © Ordnance Survey Ireland Government of Ireland. All rights reserved. Licence Number 2022/OSI\_NMA\_180 National Transport Authority. All elevations are in metres and relate to OSI Geoid Model (OSGM15) Mean Head. All Co-ordinates are in Irish Transverse Mercator Grid (ITM) as defined by OSI active local GPS station.

d. Information concerning the position of apparatus shown on this drawing is based on drawings supplied by the utility owners and/or the utility works contractor, whilst every care has been taken in the preparation of this drawing, positions should be taken as approximate and are intended for general guidance only and no representation is made by the NTA as to the accuracy, completeness, sufficiency or otherwise of this drawing and the position of the apparatus. The information contained herein does not purport to be comprehensive or final as the apparatus is subject to being altered and/or superceded. Recipients should not rely on this information. Any liabilities are hereby expressly disclaimed.

e. The information contained herein has been provided by the NTA but does not purport to be comprehensive or final. Recipients should not rely on the information. Neither the NTA nor any of its directors, officers, employees, agents, stakeholders or advisers make any representation or warranty as to, or accept any liability or responsibility in relation to, the adequacy, accuracy, reasonableness or completeness of the information provided as part of this document or any matter on which the information is based (including but not limited to loss or damage arising as a result of reliance by recipients on the information or any part of it). Any liabilities are hereby expressly disclaimed.

**Project Ireland 2040**  
Building Ireland's Future

Rev	Date	Drn	Chk'd	App'd	Description
M01	07/06/2022	PT	KM	JB	ISSUED FOR PHASE 4: PLANNING

Client: **NTA**  
Údarás Náisiúnta Iompair  
National Transport Authority

Engineering Designer: **Jacobs**

Date: 07/06/2022 | Scale: 1:500 @ A1, 1:1000 @ A3 | Drawn: PT | Checked: KM | Approved: JB

Project Code: BCIDB | Originator Code: JAC | QMS Code:

Programme Title: **BUSCONNECTS DUBLIN**  
**CORE BUS CORRIDORS INFRASTRUCTURE WORKS**

Drawing Title: **LIFFEY VALLEY TO CITY CENTRE CORE BUS CORRIDOR SCHEME**  
**STREET LIGHTING**

Drawing File Name: BCIDB-JAC-LHT\_RL-0007\_XX\_00-DR-EO-0018 | Sheet Number: 18 of 28 | Status: A | Rev: M01

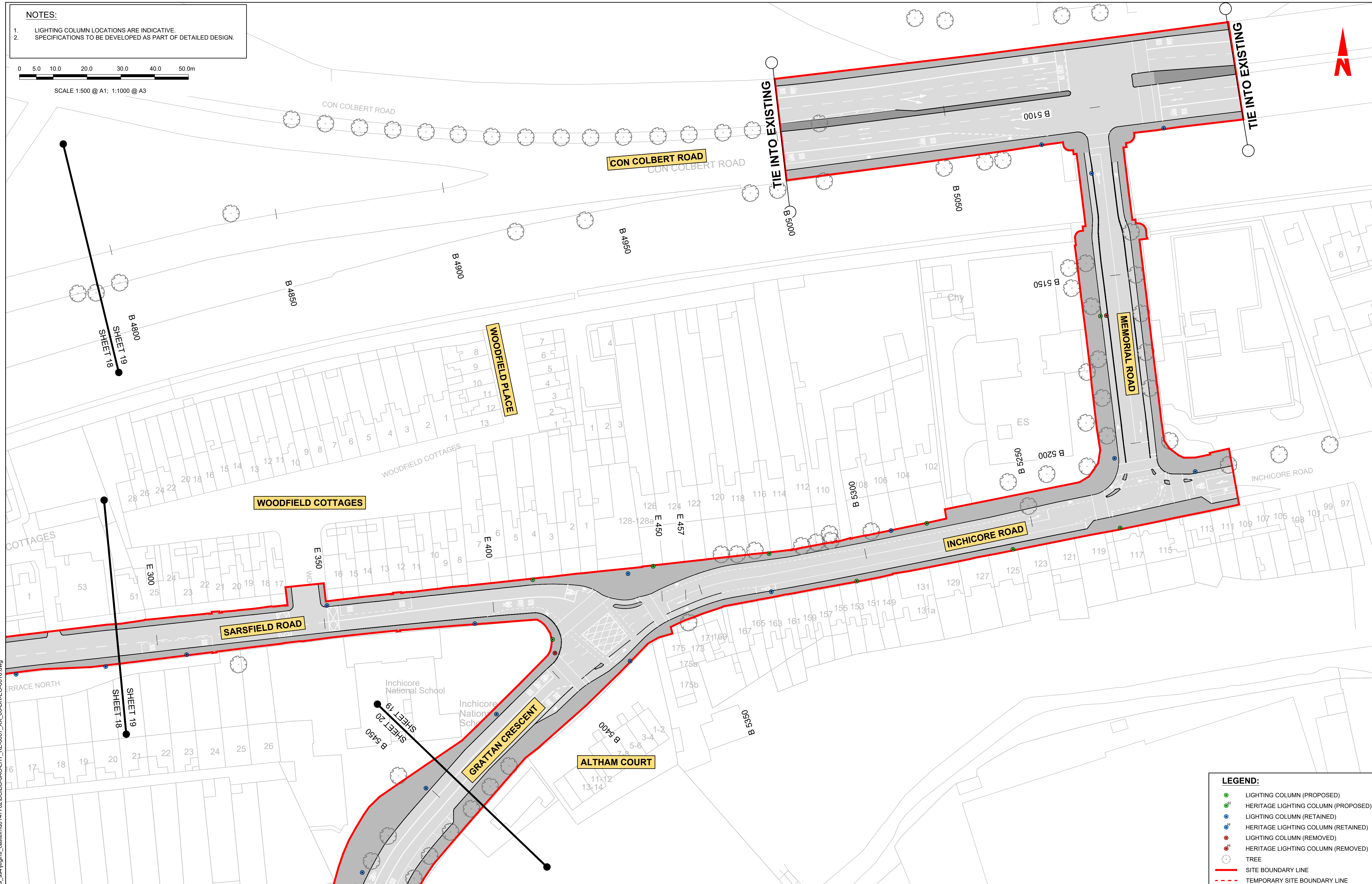
DO NOT SCALE USE FIGURED DIMENSIONS ONLY



**NOTES:**  
 1. LIGHTING COLUMN LOCATIONS ARE INDICATIVE.  
 2. SPECIFICATIONS TO BE DEVELOPED AS PART OF DETAILED DESIGN.



SCALE 1:500 @ A1; 1:1000 @ A3



**LEGEND:**

- LIGHTING COLUMN (PROPOSED)
- HERITAGE LIGHTING COLUMN (PROPOSED)
- LIGHTING COLUMN (RETAINED)
- HERITAGE LIGHTING COLUMN (RETAINED)
- LIGHTING COLUMN (REMOVED)
- HERITAGE LIGHTING COLUMN (REMOVED)
- TREE
- SITE BOUNDARY LINE
- TEMPORARY SITE BOUNDARY LINE

C:\pwworking\jacobs\_uk\_highways\_ssa\legint\castelhud0147702\BCIDB-JAC-LHT\_RL-0007\_XX\_00-DR-EO-0016.dwg

**Disclaimer**  
 a. © National Transport Authority (NTA) 2022. This drawing is confidential and the copyright in it is owned by NTA. This drawing must not be either loaned, copied or otherwise reproduced in whole or in part or used for any purpose without the prior permission of NTA.  
 b. This drawing is to be used for the design element identified in the titleblock. Other information shown is to be considered indicative only. The drawing is to be read in conjunction with all other relevant design drawings.  
 c. O.S. data used for plans are printed under © Ordnance Survey Ireland Government of Ireland. All rights reserved. Licence Number 2022/OSI\_NMA\_180 National Transport Authority. All elevations are in metres and relate to OSI Geoid Model (OSGM15) Mean Head. All Co-ordinates are in Irish Transverse Mercator Grid (ITM) as defined by OSI active local GPS station.  
 d. Information concerning the position of apparatus shown on this drawing is based on drawings supplied by the utility owners and/or the utility works contractor, whilst every care has been taken in the preparation of this drawing, positions should be taken as approximate and are intended for general guidance only and no representation is made by the NTA as to the accuracy, completeness, sufficiency or otherwise of this drawing and the position of the apparatus. The information contained herein does not purport to be comprehensive or final as the apparatus is subject to being altered and/or superseded. Recipients should not rely on this information. Any liabilities are hereby expressly disclaimed.  
 e. The information contained herein has been provided by the NTA but does not purport to be comprehensive or final. Recipients should not rely on the information. Neither the NTA nor any of its directors, officers, employees, agents, stakeholders or advisers make any representation or warranty as to, or accept any liability or responsibility in relation to, the adequacy, accuracy, reasonableness or completeness of the information provided as part of this document or any matter on which the information is based (including but not limited to loss or damage arising as a result of reliance by recipients on the information or any part of it). Any liabilities are hereby expressly disclaimed.



Rev	Date	Drn	Chk'd	App'd	Description
M01	07/06/2022	PT	KM	JB	ISSUED FOR PHASE 4: PLANNING

 Údarás Náisiúnta Iompair National Transport Authority		 Engineering Designer		
Date	Scale	Drawn	Checked	Approved
07/06/2022	1:500 @ A1 1:1000 @ A3	PT	KM	JB
Project Code	Originator Code	QMS Code		
BCIDB	JAC			

<b>Programme Title</b> BUSCONNECTS DUBLIN CORE BUS CORRIDORS INFRASTRUCTURE WORKS			
<b>Drawing Title</b> LIFFEY VALLEY TO CITY CENTRE CORE BUS CORRIDOR SCHEME STREET LIGHTING			
Drawing File Name	Sheet Number	Status	Rev
BCIDB-JAC-LHT_RL-0007_XX_00-DR-EO-0019	19 of 28	A	M01

DO NOT SCALE USE FIGURED DIMENSIONS ONLY




**LEGEND:**

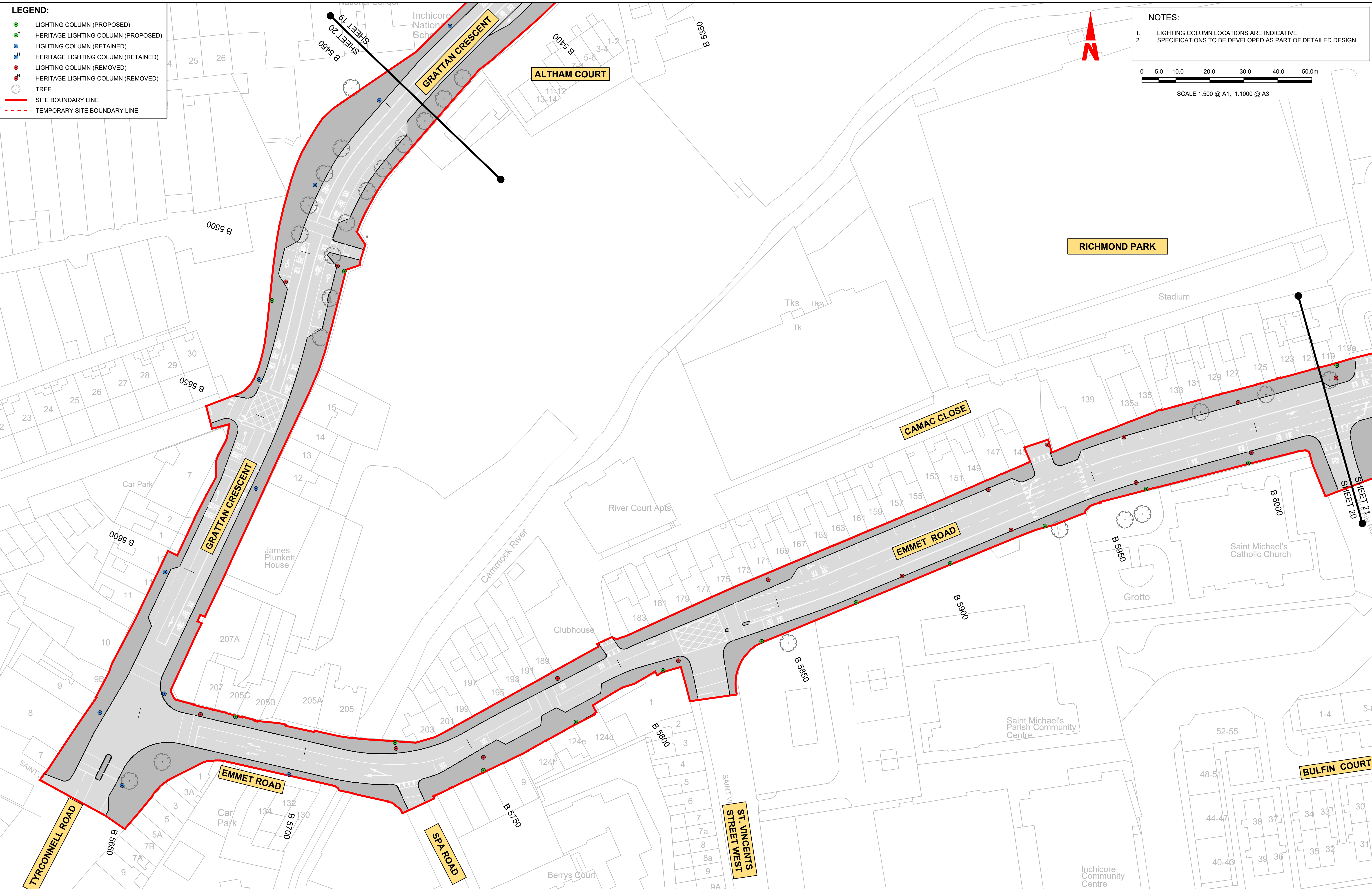
- LIGHTING COLUMN (PROPOSED)
- <sup>H</sup> HERITAGE LIGHTING COLUMN (PROPOSED)
- LIGHTING COLUMN (RETAINED)
- <sup>H</sup> HERITAGE LIGHTING COLUMN (RETAINED)
- LIGHTING COLUMN (REMOVED)
- <sup>H</sup> HERITAGE LIGHTING COLUMN (REMOVED)
- TREE
- SITE BOUNDARY LINE
- TEMPORARY SITE BOUNDARY LINE

**NOTES:**

1. LIGHTING COLUMN LOCATIONS ARE INDICATIVE.
2. SPECIFICATIONS TO BE DEVELOPED AS PART OF DETAILED DESIGN.



SCALE 1:500 @ A1; 1:1000 @ A3



Disclaimer  
 a. © National Transport Authority (NTA) 2022. This drawing is confidential and the copyright in it is owned by NTA. This drawing must not be either loaned, copied or otherwise reproduced in whole or in part or used for any purpose without the prior permission of NTA.  
 b. This drawing is to be used for the design element identified in the titleblock. Other information shown is to be considered indicative only. The drawing is to be read in conjunction with all other relevant design drawings.  
 c. O.S. data used for plans are printed under © Ordnance Survey Ireland Government of Ireland. All rights reserved. Licence Number 2022/OSI\_NMA\_180 National Transport Authority. All elevations are in metres and relate to OSI Geoid Model (OSGM15) Mean Head. All Co-ordinates are in Irish

Transverse Mercator Grid (ITM) as defined by OSI active local GPS station.  
 d. Information concerning the position of apparatus shown on this drawing is based on drawings supplied by the utility owners and/or the utility works contractor, whilst every care has been taken in the preparation of this drawing, positions should be taken as approximate and are intended for general guidance only and no representation is made by the NTA as to the accuracy, completeness, sufficiency or otherwise of this drawing and the position of the apparatus. The information contained herein does not purport to be comprehensive or final as the apparatus is subject to being altered and/or superseded. Recipients should not rely on this information. Any liabilities are hereby expressly disclaimed.

The information contained herein has been provided by the NTA but does not purport to be comprehensive or final. Recipients should not rely on the information. Neither the NTA nor any of its directors, officers, employees, agents, stakeholders or advisers make any representation or warranty as to, or accept any liability or responsibility in relation to, the adequacy, accuracy, reasonableness or completeness of the information provided as part of this document or any matter on which the information is based (including but not limited to loss or damage arising as a result of reliance by recipients on the information or any part of it). Any liabilities are hereby expressly disclaimed.



Rev	Date	Drn	Chk'd	App'd	Description
M01	07/06/2022	PT	KM	JB	ISSUED FOR PHASE 4: PLANNING

Client <b>NTA</b> Údarás Náisiúnta Iompair National Transport Authority		Engineering Designer <b>Jacobs</b>		
Date 07/06/2022	Scale 1:500 @ A1 1:1000 @ A3	Drawn PT	Checked KM	Approved JB
Project Code BCIDB	Originator Code JAC	QMS Code		

Programme Title <b>BUSCONNECTS DUBLIN CORE BUS CORRIDORS INFRASTRUCTURE WORKS</b>			
Drawing Title LIFFEY VALLEY TO CITY CENTRE CORE BUS CORRIDOR SCHEME STREET LIGHTING			
Drawing File Name BCIDB-JAC-LHT_RL_-0007_XX_00-DR-EO-0020	Sheet Number 20 of 28	Status A	Rev M01

DO NOT SCALE USE FIGURED DIMENSIONS ONLY



**LEGEND:**

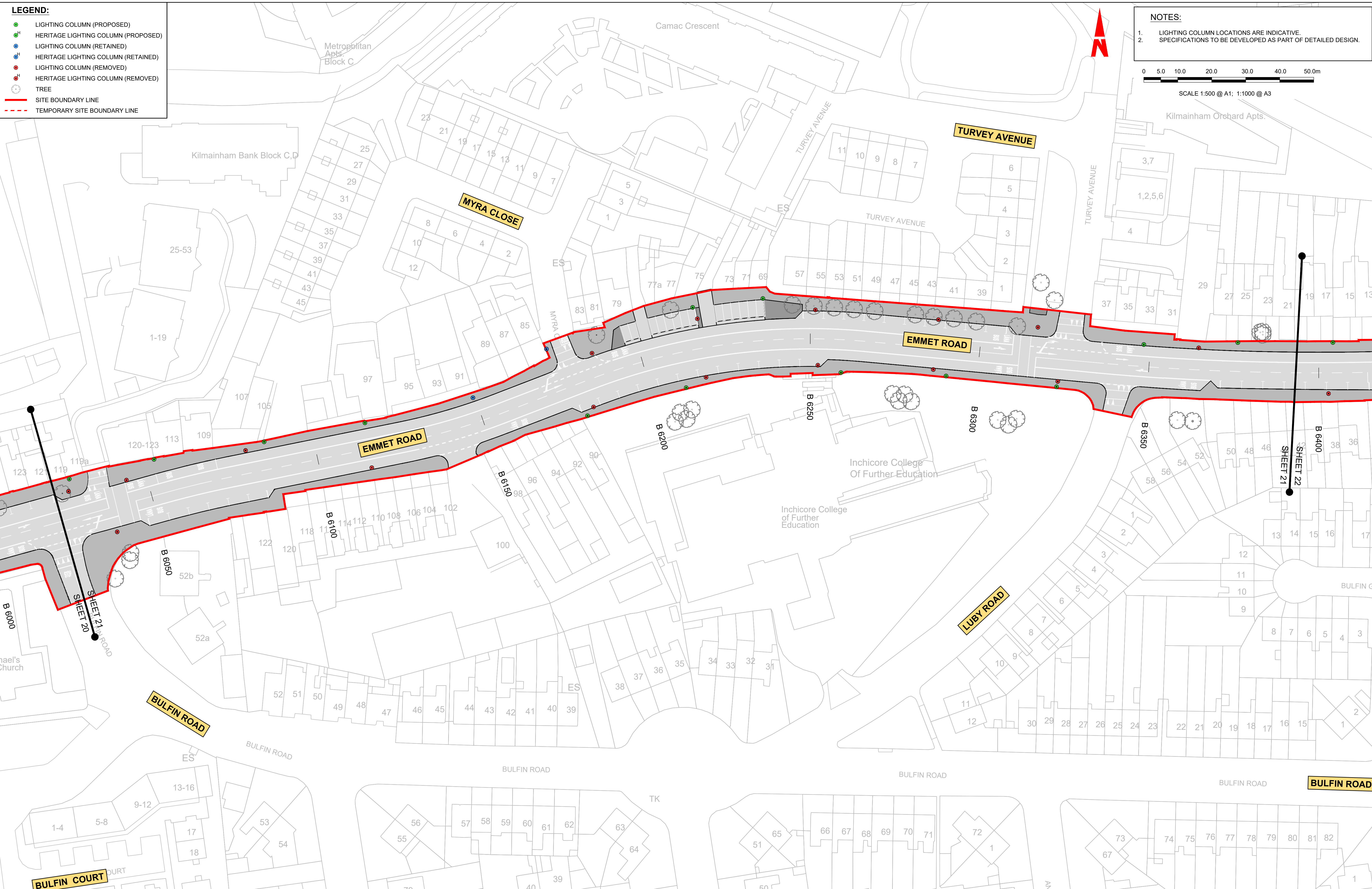
- LIGHTING COLUMN (PROPOSED)
- <sup>H</sup> HERITAGE LIGHTING COLUMN (PROPOSED)
- LIGHTING COLUMN (RETAINED)
- <sup>H</sup> HERITAGE LIGHTING COLUMN (RETAINED)
- LIGHTING COLUMN (REMOVED)
- <sup>H</sup> HERITAGE LIGHTING COLUMN (REMOVED)
- TREE
- SITE BOUNDARY LINE
- TEMPORARY SITE BOUNDARY LINE

**NOTES:**

1. LIGHTING COLUMN LOCATIONS ARE INDICATIVE.
2. SPECIFICATIONS TO BE DEVELOPED AS PART OF DETAILED DESIGN.

0 5.0 10.0 20.0 30.0 40.0 50.0m

SCALE 1:500 @ A1; 1:1000 @ A3



Disclaimer  
 a. © National Transport Authority (NTA) 2022. This drawing is confidential and the copyright in it is owned by NTA. This drawing must not be either loaned, copied or otherwise reproduced in whole or in part or used for any purpose without the prior permission of NTA.  
 b. This drawing is to be used for the design element identified in the titleblock. Other information shown is to be considered indicative only. The drawing is to be read in conjunction with all other relevant design drawings.  
 c. O.S. data used for plans are printed under © Ordnance Survey Ireland Government of Ireland. All rights reserved. Licence Number 2022/OSI\_NMA\_180 National Transport Authority. All elevations are in metres and relate to OSI Geoid Model (OSGM15) Mean Head. All Co-ordinates are in Irish

Transverse Mercator Grid (ITM) as defined by OSI active local GPS station.  
 d. Information concerning the position of apparatus shown on this drawing is based on drawings supplied by the utility owners and/or the utility works contractor, whilst every care has been taken in the preparation of this drawing, positions should be taken as approximate and are intended for general guidance only and no representation is made by the NTA as to the accuracy, completeness, sufficiency or otherwise of this drawing and the position of the apparatus. The information contained herein does not purport to be comprehensive or final as the apparatus is subject to being altered and/or superceded. Recipients should not rely on this information. Any liabilities are hereby expressly disclaimed.

**Project Ireland 2040**  
 Building Ireland's Future

Rev	Date	Drn	Chk'd	App'd	Description
M01	07/06/2022	PT	KM	JB	ISSUED FOR PHASE 4: PLANNING

Client  
  
 Údarás Náisiúnta Iompair  
 National Transport Authority

Engineering Designer

Date	Scale	Drawn	Checked	Approved
07/06/2022	1:500 @ A1 1:1000 @ A3	PT	KM	JB
Project Code	Originator Code	QMS Code		
BCIDB	JAC			

Programme Title  
**BUSCONNECTS DUBLIN**  
**CORE BUS CORRIDORS INFRASTRUCTURE WORKS**

Drawing Title  
 LIFFEY VALLEY TO CITY CENTRE CORE BUS CORRIDOR SCHEME  
 STREET LIGHTING

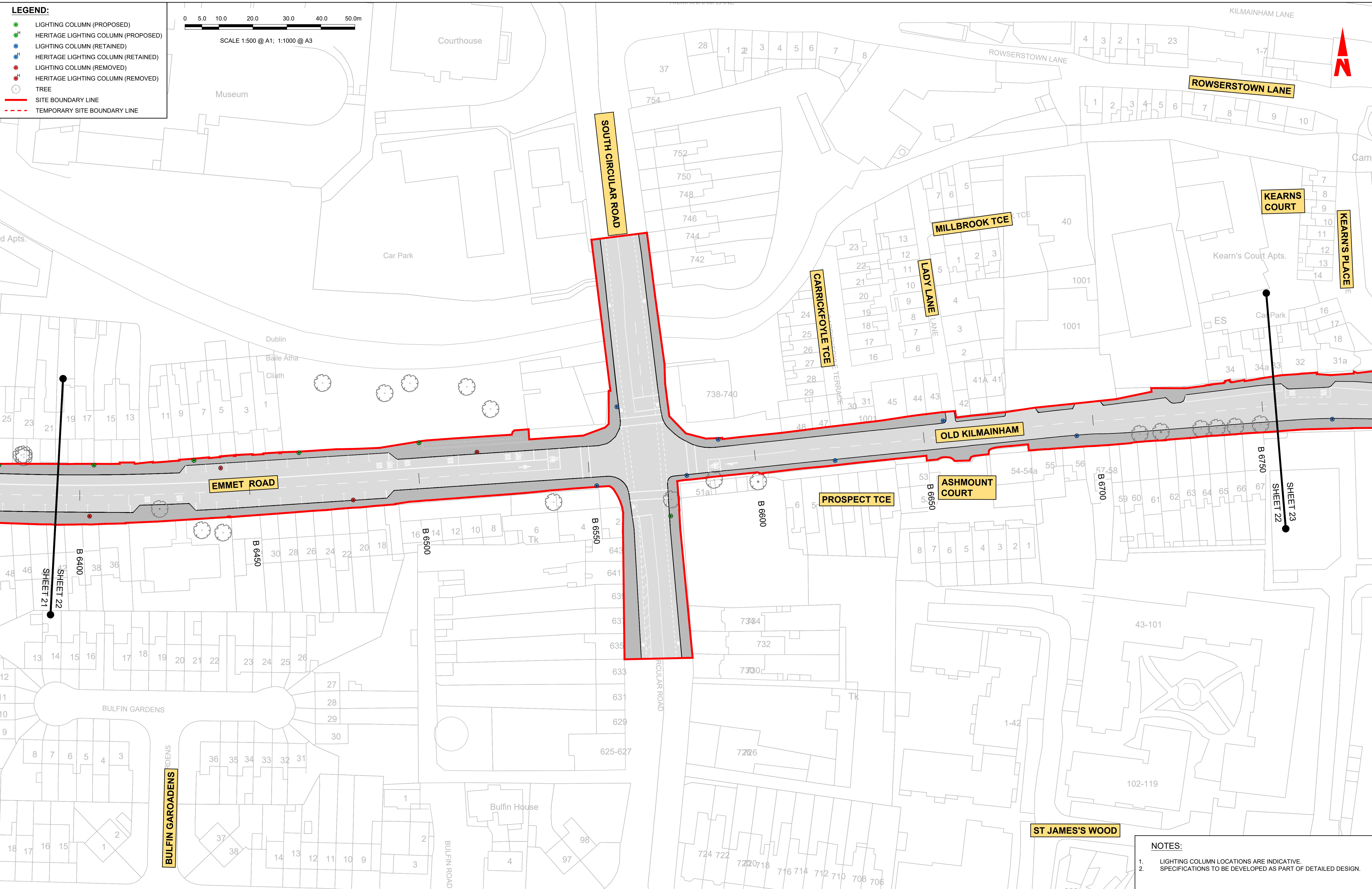
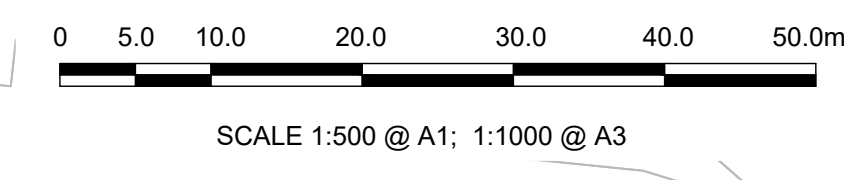
Drawing File Name	Sheet Number	Status	Rev
BCIDB-JAC-LHT_RL_-0007_XX_00-DR-EO-0021	21 of 28	A	M01

DO NOT SCALE USE FIGURED DIMENSIONS ONLY

C:\pwworking\jacobs\_uk\_highways\_ssa\legintl\_caslehd0147702\BCIDB-JAC-LHT\_RL\_-0007\_XX\_00-DR-EO-0016.dwg



- LEGEND:**
- LIGHTING COLUMN (PROPOSED)
  - <sup>H</sup> HERITAGE LIGHTING COLUMN (PROPOSED)
  - LIGHTING COLUMN (RETAINED)
  - <sup>H</sup> HERITAGE LIGHTING COLUMN (RETAINED)
  - LIGHTING COLUMN (REMOVED)
  - <sup>H</sup> HERITAGE LIGHTING COLUMN (REMOVED)
  - TREE
  - SITE BOUNDARY LINE
  - TEMPORARY SITE BOUNDARY LINE



- NOTES:**
1. LIGHTING COLUMN LOCATIONS ARE INDICATIVE.
  2. SPECIFICATIONS TO BE DEVELOPED AS PART OF DETAILED DESIGN.

Disclaimer  
 a. © National Transport Authority (NTA) 2022. This drawing is confidential and the copyright in it is owned by NTA. This drawing must not be either loaned, copied or otherwise reproduced in whole or in part or used for any purpose without the prior permission of NTA.  
 b. This drawing is to be used for the design element identified in the titleblock. Other information shown is to be considered indicative only. The drawing is to be read in conjunction with all other relevant design drawings.  
 c. O.S. data used for plans are printed under © Ordnance Survey Ireland Government of Ireland. All rights reserved. Licence Number 2022/OSI\_NMA\_180 National Transport Authority. All elevations are in metres and relate to OSI Geoid Model (OSGM15) Mean Head. All Co-ordinates are in Irish

Transverse Mercator Grid (ITM) as defined by OSI active local GPS station.  
 d. Information concerning the position of apparatus shown on this drawing is based on drawings supplied by the utility owners and/or the utility works contractor, whilst every care has been taken in the preparation of this drawing, positions should be taken as approximate and are intended for general guidance only and no representation is made by the NTA as to the accuracy, completeness, sufficiency or otherwise of this drawing and the position of the apparatus. The information contained herein does not purport to be comprehensive or final as the apparatus is subject to being altered and/or superceded. Recipients should not rely on this information. Any liabilities are hereby expressly disclaimed.

The information contained herein has been provided by the NTA but does not purport to be comprehensive or final. Recipients should not rely on the information. Neither the NTA nor any of its directors, officers, employees, agents, stakeholders or advisers make any representation or warranty as to, or accept any liability or responsibility in relation to, the adequacy, accuracy, reasonableness or completeness of the information provided as part of this document or any matter on which the information is based (including but not limited to loss or damage arising as a result of reliance by recipients on the information or any part of it). Any liabilities are hereby expressly disclaimed.



Rev	Date	Drn	Chk'd	App'd	Description
M01	07/06/2022	PT	KM	JB	ISSUED FOR PHASE 4: PLANNING

Client: **NTA**  
 Údarás Náisiúnta Iompair  
 National Transport Authority

Engineering Designer: **Jacobs**

Date	Scale	Drawn	Checked	Approved
07/06/2022	1:500 @ A1 1:1000 @ A3	PT	KM	JB
Project Code	Originator Code	QMS Code		
BCIDB	JAC			

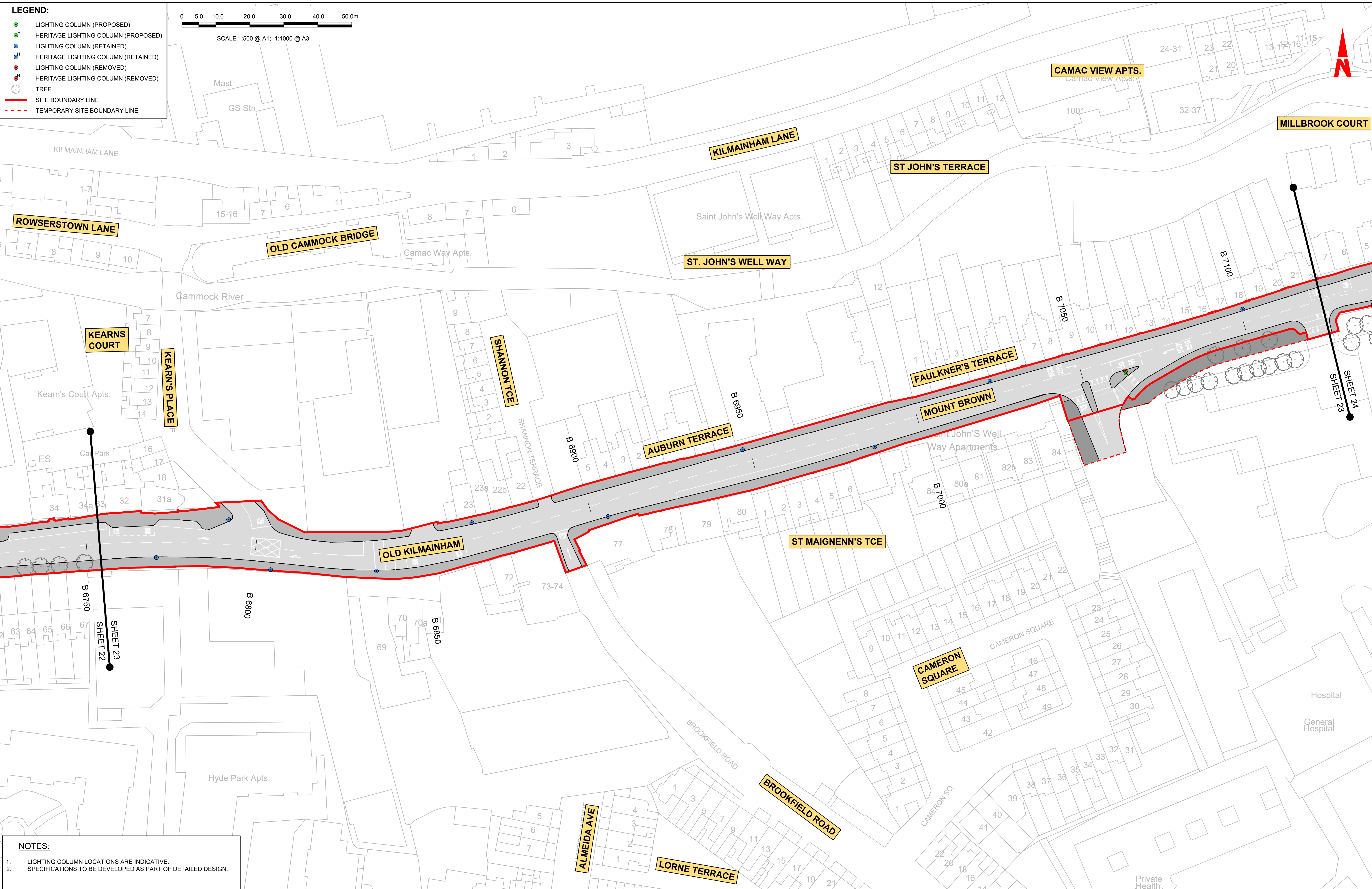
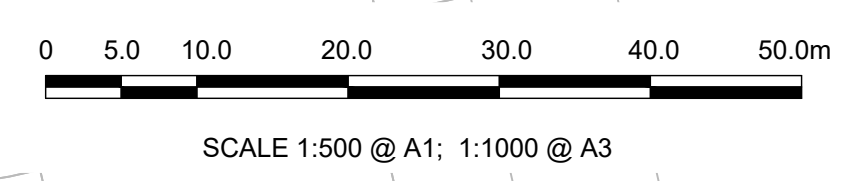
Programme Title			
<b>BUSCONNECTS DUBLIN CORE BUS CORRIDORS INFRASTRUCTURE WORKS</b>			
Drawing Title			
LIFFEY VALLEY TO CITY CENTRE CORE BUS CORRIDOR SCHEME STREET LIGHTING			
Drawing File Name	Sheet Number	Status	Rev
BCIDB-JAC-LHT_RL_-0007_XX_00-DR-EO-0022	22 of 28	A	M01

DO NOT SCALE USE FIGURED DIMENSIONS ONLY

C:\pwworking\jacobs\_uk\_highways\_ssa\legintl\_cashehd0147702\BCIDB-JAC-LHT\_RL\_-0007\_XX\_00-DR-EO-0016.dwg



- LEGEND:**
- LIGHTING COLUMN (PROPOSED)
  - <sup>H</sup> HERITAGE LIGHTING COLUMN (PROPOSED)
  - LIGHTING COLUMN (RETAINED)
  - <sup>H</sup> HERITAGE LIGHTING COLUMN (RETAINED)
  - LIGHTING COLUMN (REMOVED)
  - <sup>H</sup> HERITAGE LIGHTING COLUMN (REMOVED)
  - TREE
  - SITE BOUNDARY LINE
  - TEMPORARY SITE BOUNDARY LINE



- NOTES:**
1. LIGHTING COLUMN LOCATIONS ARE INDICATIVE.
  2. SPECIFICATIONS TO BE DEVELOPED AS PART OF DETAILED DESIGN.

Disclaimer  
 a. © National Transport Authority (NTA) 2022. This drawing is confidential and the copyright in it is owned by NTA. This drawing must not be either loaned, copied or otherwise reproduced in whole or in part or used for any purpose without the prior permission of NTA.  
 b. This drawing is to be used for the design element identified in the titleblock. Other information shown is to be considered indicative only. The drawing is to be read in conjunction with all other relevant design drawings.  
 c. O.S. data used for plans are printed under © Ordnance Survey Ireland Government of Ireland. All rights reserved. Licence Number 2022/OSI\_NMA\_180 National Transport Authority. All elevations are in metres and relate to OSI Geoid Model (OSGM15) Mean Head. All Co-ordinates are in Irish Transverse Mercator Grid (ITM) as defined by OSI active local GPS station.  
 d. Information concerning the position of apparatus shown on this drawing is based on drawings supplied by the utility owners and/or the utility works contractor, whilst every care has been taken in the preparation of this drawing, positions should be taken as approximate and are intended for general guidance only and no representation is made by the NTA as to the accuracy, completeness, sufficiency or otherwise of this drawing and the position of the apparatus. The information contained herein does not purport to be comprehensive or final as the apparatus is subject to being altered and/or superseded. Recipients should not rely on this information. Any liabilities are hereby expressly disclaimed.  
 e. The information contained herein has been provided by the NTA but does not purport to be comprehensive or final. Recipients should not rely on the information. Neither the NTA nor any of its directors, officers, employees, agents, stakeholders or advisers make any representation or warranty as to, or accept any liability or responsibility in relation to, the adequacy, accuracy, reasonableness or completeness of the information provided as part of this document or any matter on which the information is based (including but not limited to loss or damage arising as a result of reliance by recipients on the information or any part of it). Any liabilities are hereby expressly disclaimed.

Rev	Date	Dwn	Chk'd	App'd	Description
M01	07/06/2022	PT	KM	JB	ISSUED FOR PHASE 4: PLANNING

Client: **NTA**  
 Údarás Náisiúnta Iompair  
 National Transport Authority

Engineering Designer: **Jacobs**

Date: 07/06/2022 Scale: 1:500 @ A1, 1:1000 @ A3  
 Drawn: PT, Checked: KM, Approved: JB

Project Code: BCIDB, Originator Code: JAC, QMS Code:

Programme Title: <b>BUSCONNECTS DUBLIN</b>			
CORE BUS CORRIDORS INFRASTRUCTURE WORKS			
Drawing Title: LIFFEY VALLEY TO CITY CENTRE CORE BUS CORRIDOR SCHEME STREET LIGHTING			
Drawing File Name: BCIDB-JAC-LHT_RL_0007_XX_00-DR-EO-0023	Sheet Number: 23 of 28	Status: A	Rev: M01

DO NOT SCALE USE FIGURED DIMENSIONS ONLY

C:\pwworking\jacobs\_uk\_highways\_ssa\legintl\_cashehd0147702\BCIDB-JAC-LHT\_RL\_0007\_XX\_00-DR-EO-0016.dwg



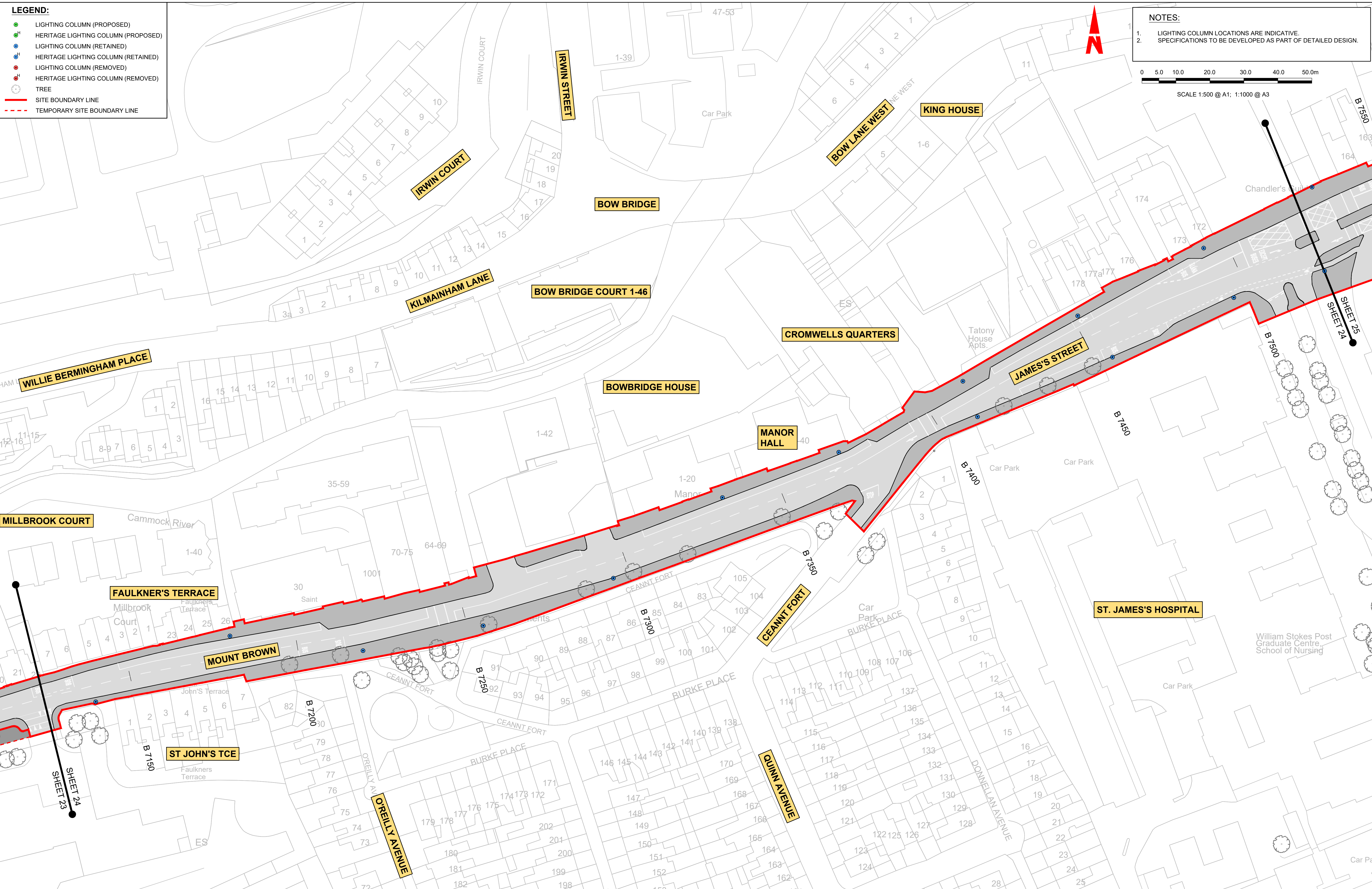
- LEGEND:**
- LIGHTING COLUMN (PROPOSED)
  - <sup>H</sup> HERITAGE LIGHTING COLUMN (PROPOSED)
  - LIGHTING COLUMN (RETAINED)
  - <sup>H</sup> HERITAGE LIGHTING COLUMN (RETAINED)
  - LIGHTING COLUMN (REMOVED)
  - <sup>H</sup> HERITAGE LIGHTING COLUMN (REMOVED)
  - TREE
  - SITE BOUNDARY LINE
  - - - TEMPORARY SITE BOUNDARY LINE

**NOTES:**

1. LIGHTING COLUMN LOCATIONS ARE INDICATIVE.
2. SPECIFICATIONS TO BE DEVELOPED AS PART OF DETAILED DESIGN.

0 5.0 10.0 20.0 30.0 40.0 50.0m

SCALE 1:500 @ A1; 1:1000 @ A3



C:\pwworking\jacobs\_uk\_highways\_ssa\legintl\_castlehd0147702\BCIDB-JAC-LHT\_RL-0007\_XX\_00-DR-EO-0016.dwg

**Disclaimer**

a. © National Transport Authority (NTA) 2022. This drawing is confidential and the copyright in it is owned by NTA. This drawing must not be either loaned, copied or otherwise reproduced in whole or in part or used for any purpose without the prior permission of NTA.

b. This drawing is to be used for the design element identified in the titleblock. Other information shown is to be considered indicative only. The drawing is to be read in conjunction with all other relevant design drawings.

c. O.S. data used for plans are printed under © Ordnance Survey Ireland Government of Ireland. All rights reserved. Licence Number 2022/OSI\_NMA\_180 National Transport Authority. All elevations are in metres and relate to OSI Geoid Model (OSGM15) Mean Head. All Co-ordinates are in Irish

Transverse Mercator Grid (ITM) as defined by OSI active local GPS station.

d. Information concerning the position of apparatus shown on this drawing is based on drawings supplied by the utility owners and/or the utility works contractor, whilst every care has been taken in the preparation of this drawing, positions should be taken as approximate and are intended for general guidance only and no representation is made by the NTA as to the accuracy, completeness, sufficiency or otherwise of this drawing and the position of the apparatus. The information contained herein does not purport to be comprehensive or final as the apparatus is subject to being altered and/or superceded. Recipients should not rely on this information. Any liabilities are hereby expressly disclaimed.

e. The information contained herein has been provided by the NTA but does not purport to be comprehensive or final. Recipients should not rely on the information. Neither the NTA nor any of its directors, officers, employees, agents, stakeholders or advisers make any representation or warranty as to, or accept any liability or responsibility in relation to, the adequacy, accuracy, reasonableness or completeness of the information provided as part of this document or any matter on which the information is based (including but not limited to loss or damage arising as a result of reliance by recipients on the information or any part of it). Any liabilities are hereby expressly disclaimed.



Rev	Date	Drm	Chk'd	App'd	Description
M01	07/06/2022	PT	KM	JB	ISSUED FOR PHASE 4: PLANNING

Client: **NTA**  
Údarás Náisiúnta Iompair  
National Transport Authority

Date: 07/06/2022 Scale: 1:500 @ A1  
1:1000 @ A3

Engineering Designer: **Jacobs**

Drawn: PT Checked: KM Approved: JB

Project Code: BCIDB Originator Code: JAC QMS Code:

Programme Title: <b>BUSCONNECTS DUBLIN CORE BUS CORRIDORS INFRASTRUCTURE WORKS</b>			
Drawing Title: <b>LIFFEY VALLEY TO CITY CENTRE CORE BUS CORRIDOR SCHEME STREET LIGHTING</b>			
Drawing File Name: BCIDB-JAC-LHT_RL-0007_XX_00-DR-EO-0024	Sheet Number: 24 of 28	Status: A	Rev: M01

DO NOT SCALE USE FIGURED DIMENSIONS ONLY



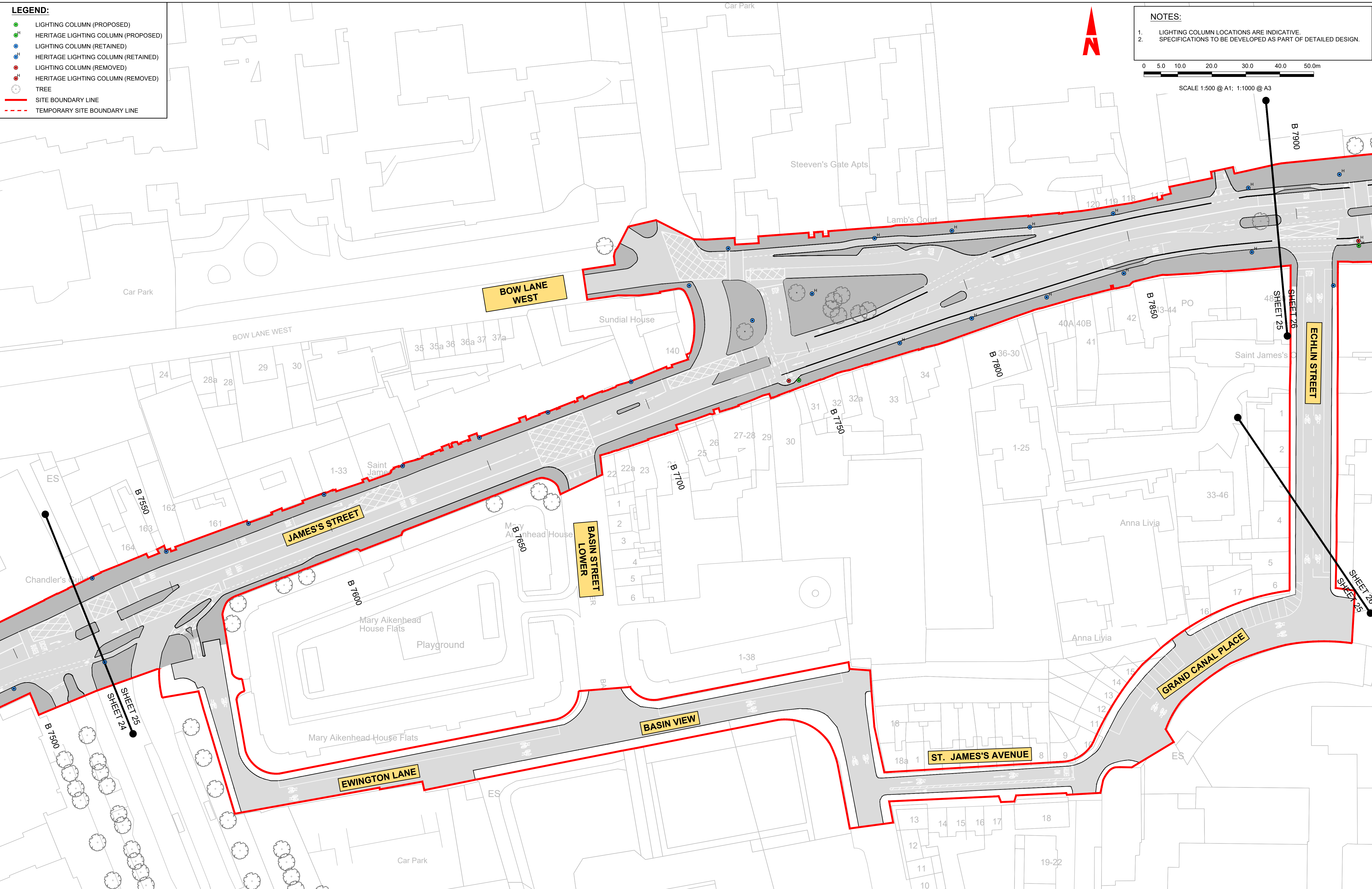
**LEGEND:**

- LIGHTING COLUMN (PROPOSED)
- <sup>H</sup> HERITAGE LIGHTING COLUMN (PROPOSED)
- LIGHTING COLUMN (RETAINED)
- <sup>H</sup> HERITAGE LIGHTING COLUMN (RETAINED)
- LIGHTING COLUMN (REMOVED)
- <sup>H</sup> HERITAGE LIGHTING COLUMN (REMOVED)
- TREE
- SITE BOUNDARY LINE
- TEMPORARY SITE BOUNDARY LINE

**NOTES:**

1. LIGHTING COLUMN LOCATIONS ARE INDICATIVE.
2. SPECIFICATIONS TO BE DEVELOPED AS PART OF DETAILED DESIGN.

SCALE 1:500 @ A1; 1:1000 @ A3



Disclaimer  
 a. © National Transport Authority (NTA) 2022. This drawing is confidential and the copyright in it is owned by NTA. This drawing must not be either loaned, copied or otherwise reproduced in whole or in part or used for any purpose without the prior permission of NTA.  
 b. This drawing is to be used for the design element identified in the titleblock. Other information shown is to be considered indicative only. The drawing is to be read in conjunction with all other relevant design drawings.  
 c. O.S. data used for plans are printed under © Ordnance Survey Ireland Government of Ireland. All rights reserved. Licence Number 2022/OSI\_NMA\_180 National Transport Authority. All elevations are in metres and relate to OSI Geoid Model (OSGM15) Mean Head. All Co-ordinates are in Irish

Transverse Mercator Grid (ITM) as defined by OSI active local GPS station.  
 d. Information concerning the position of apparatus shown on this drawing is based on drawings supplied by the utility owners and/or the utility works contractor, whilst every care has been taken in the preparation of this drawing, positions should be taken as approximate and are intended for general guidance only and no representation is made by the NTA as to the accuracy, completeness, sufficiency or otherwise of this information or any part of it. Any liabilities are hereby expressly disclaimed.

The information contained herein has been provided by the NTA but does not purport to be comprehensive or final. Recipients should not rely on the information. Neither the NTA nor any of its directors, officers, employees, agents, stakeholders or advisers make any representation or warranty as to, or accept any liability or responsibility in relation to, the adequacy, accuracy, reasonableness or completeness of the information provided as part of this document or any matter on which the information is based (including but not limited to loss or damage arising as a result of reliance by recipients on the information or any part of it). Any liabilities are hereby expressly disclaimed.

Rev	Date	Drn	Chk'd	App'd	Description
M01	07/06/2022	PT	KM	JB	ISSUED FOR PHASE 4: PLANNING

Client <b>NTA</b> Údarás Náisiúnta Iompair National Transport Authority		Engineering Designer <b>Jacobs</b>		
Date 07/06/2022	Scale 1:500 @ A1 1:1000 @ A3	Drawn PT	Checked KM	Approved JB
Project Code BCIDB	Originator Code JAC	QMS Code		

Programme Title <b>BUSCONNECTS DUBLIN CORE BUS CORRIDORS INFRASTRUCTURE WORKS</b>			
Drawing Title LIFFEY VALLEY TO CITY CENTRE CORE BUS CORRIDOR SCHEME STREET LIGHTING			
Drawing File Name BCIDB-JAC-LHT_RL_-0007_XX_00-DR-EO-0025	Sheet Number 25 of 28	Status A	Rev M01

DO NOT SCALE USE FIGURED DIMENSIONS ONLY

C:\pwworking\jacobs\_uk\_highways\_ss4\legintl\_caslehd0147702\BCIDB-JAC-LHT\_RL\_-0007\_XX\_00-DR-EO-0016.dwg



**LEGEND:**

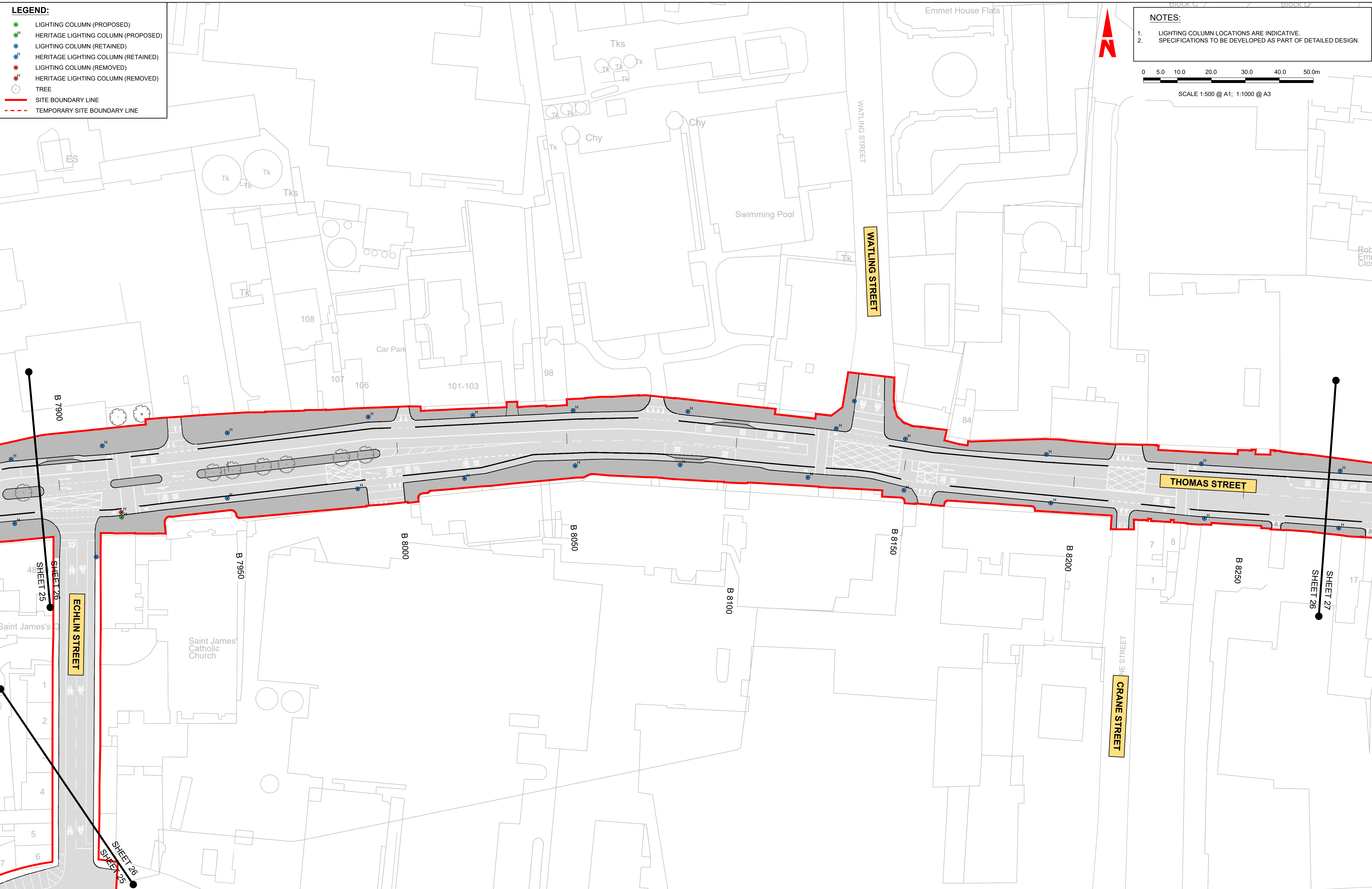
- LIGHTING COLUMN (PROPOSED)
- <sup>H</sup> HERITAGE LIGHTING COLUMN (PROPOSED)
- LIGHTING COLUMN (RETAINED)
- <sup>H</sup> HERITAGE LIGHTING COLUMN (RETAINED)
- LIGHTING COLUMN (REMOVED)
- <sup>H</sup> HERITAGE LIGHTING COLUMN (REMOVED)
- TREE
- SITE BOUNDARY LINE
- TEMPORARY SITE BOUNDARY LINE

**NOTES:**




1. LIGHTING COLUMN LOCATIONS ARE INDICATIVE.
2. SPECIFICATIONS TO BE DEVELOPED AS PART OF DETAILED DESIGN.

0 5.0 10.0 20.0 30.0 40.0 50.0m

SCALE 1:500 @ A1; 1:1000 @ A3



C:\pwworking\jacobs\_uk\_highways\_ssa\legintl\_caslelhd0147702\BCIDB-JAC-LHT\_RL-0007\_XX\_00-DR-EO-0016.dwg

<p><b>Disclaimer</b></p> <p>a. © National Transport Authority (NTA) 2022. This drawing is confidential and the copyright in it is owned by NTA. This drawing must not be either loaned, copied or otherwise reproduced in whole or in part or used for any purpose without the prior permission of NTA.</p> <p>b. This drawing is to be used for the design element identified in the titleblock. Other information shown is to be considered indicative only. The drawing is to be read in conjunction with all other relevant design drawings.</p> <p>c. O.S. data used for plans are printed under © Ordnance Survey Ireland Government of Ireland. All rights reserved. Licence Number 2022/OSI_NMA_180 National Transport Authority. All elevations are in metres and relate to OSI Geoid Model (OSGM15) Mean Head. All Co-ordinates are in Irish Transverse Mercator Grid (ITM) as defined by OSI active local GPS station.</p> <p>d. Information concerning the position of apparatus shown on this drawing is based on drawings supplied by the utility owners and/or the utility works contractor, whilst every care has been taken in the preparation of this drawing, positions should be taken as approximate and are intended for general guidance only and no representation is made by the NTA as to the accuracy, completeness, sufficiency or otherwise of this drawing and the position of the apparatus. The information contained herein does not purport to be comprehensive or final as the apparatus is subject to being altered and/or superceded. Recipients should not rely on this information. Any liabilities are hereby expressly disclaimed.</p> <p>e. The information contained herein has been provided by the NTA but does not purport to be comprehensive or final. Recipients should not rely on the information. Neither the NTA nor any of its directors, officers, employees, agents, stakeholders or advisers make any representation or warranty as to, or accept any liability or responsibility in relation to, the adequacy, accuracy, reasonableness or completeness of the information provided as part of this document or any matter on which the information is based (including but not limited to loss or damage arising as a result of reliance by recipients on the information or any part of it). Any liabilities are hereby expressly disclaimed.</p>		 <p><b>Project Ireland 2040</b> Building Ireland's Future</p>		<table border="1" style="width: 100%; border-collapse: collapse; font-size: 8px;"> <thead> <tr> <th>Rev</th> <th>Date</th> <th>Drn</th> <th>Chk'd</th> <th>App'd</th> <th>Description</th> </tr> </thead> <tbody> <tr> <td>M01</td> <td>07/06/2022</td> <td>PT</td> <td>KM</td> <td>JB</td> <td>ISSUED FOR PHASE 4: PLANNING</td> </tr> </tbody> </table>					Rev	Date	Drn	Chk'd	App'd	Description	M01	07/06/2022	PT	KM	JB	ISSUED FOR PHASE 4: PLANNING	<p>Client</p>  <p><b>NTA</b> Údarás Náisiúnta Iompair National Transport Authority</p>		<p>Engineering Designer</p>  <p><b>Jacobs</b></p>			<p>Programme Title</p> <p style="text-align: center;"><b>BUSCONNECTS DUBLIN CORE BUS CORRIDORS INFRASTRUCTURE WORKS</b></p>			
Rev	Date	Drn	Chk'd	App'd	Description																								
M01	07/06/2022	PT	KM	JB	ISSUED FOR PHASE 4: PLANNING																								
<p>Date</p> <p>07/06/2022</p>						<p>Scale</p> <p>1:500 @ A1 1:1000 @ A3</p>		<p>Drawn</p> <p>PT</p>		<p>Checked</p> <p>KM</p>		<p>Approved</p> <p>JB</p>																	
<p>Project Code</p> <p>BCIDB</p>						<p>Originator Code</p> <p>JAC</p>		<p>QMS Code</p>																					
<p>Drawing File Name</p> <p>BCIDB-JAC-LHT_RL-0007_XX_00-DR-EO-0026</p>										<p>Sheet Number</p> <p>26 of 28</p>		<p>Status</p> <p>A</p>	<p>Rev</p> <p>M01</p>																

DO NOT SCALE USE FIGURED DIMENSIONS ONLY

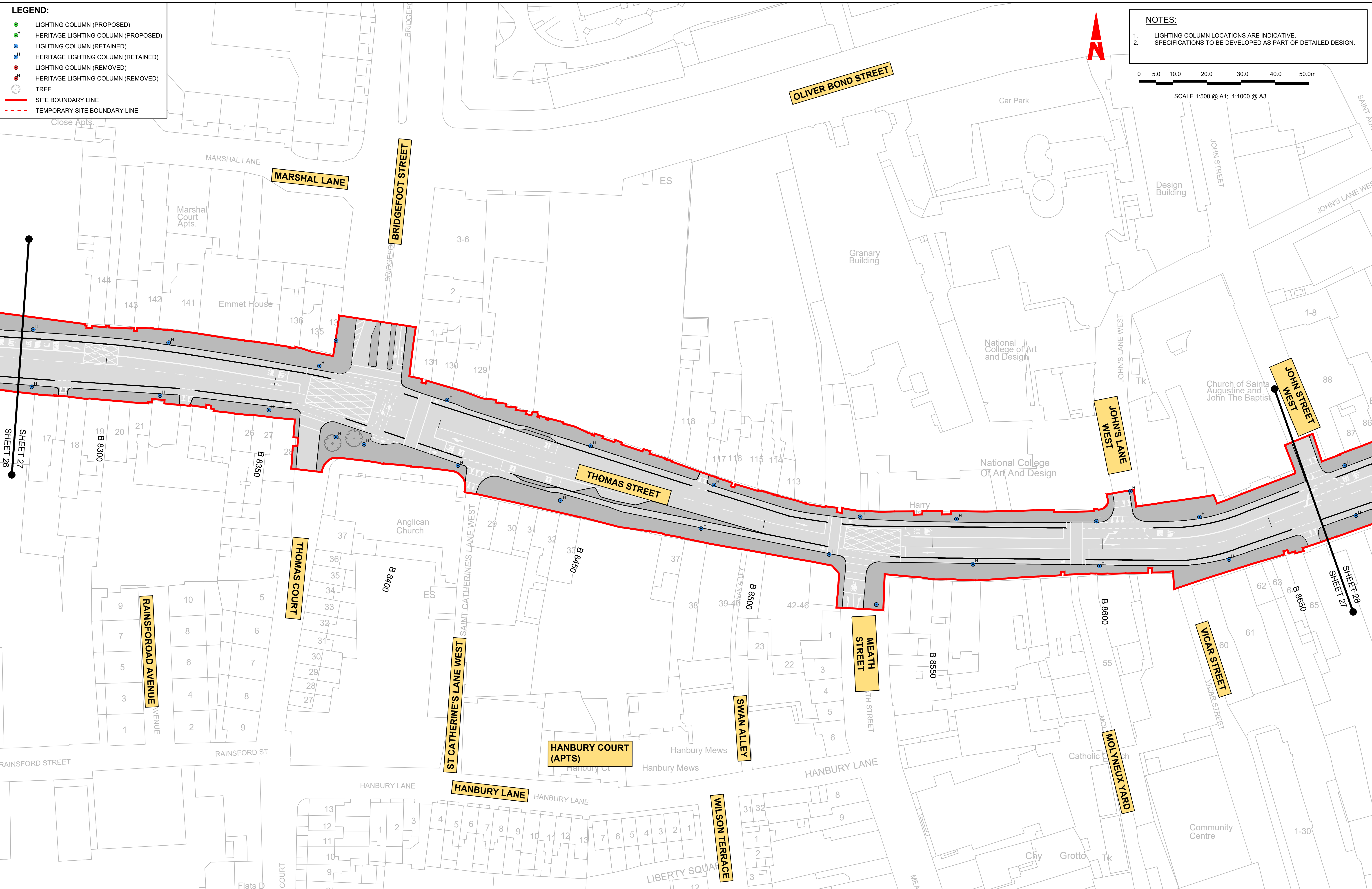


**LEGEND:**

- LIGHTING COLUMN (PROPOSED)
- HERITAGE LIGHTING COLUMN (PROPOSED)
- LIGHTING COLUMN (RETAINED)
- HERITAGE LIGHTING COLUMN (RETAINED)
- LIGHTING COLUMN (REMOVED)
- HERITAGE LIGHTING COLUMN (REMOVED)
- TREE
- SITE BOUNDARY LINE
- TEMPORARY SITE BOUNDARY LINE

**NOTES:**

1. LIGHTING COLUMN LOCATIONS ARE INDICATIVE.
2. SPECIFICATIONS TO BE DEVELOPED AS PART OF DETAILED DESIGN.



Disclaimers:  
 a. © National Transport Authority (NTA) 2022. This drawing is confidential and the copyright in it is owned by NTA. This drawing must not be either loaned, copied or otherwise reproduced in whole or in part or used for any purpose without the prior permission of NTA.  
 b. This drawing is to be used for the design element identified in the titlebox. Other information shown is to be considered indicative only. The drawing is to be read in conjunction with all other relevant design drawings.  
 c. O.S. data used for plans are printed under © Ordnance Survey Ireland Government of Ireland. All rights reserved. Licence Number 2022/OSI\_NMA\_180 National Transport Authority. All elevations are in metres and relate to OSI Geoid Model (OSGM15) Mean Head. All Co-ordinates are in Irish

Transverse Mercator Grid (ITM) as defined by OSI active local GPS station.  
 Information concerning the position of apparatus shown on this drawing is based on drawings supplied by the utility owners and/or the utility works contractor, whilst every care has been taken in the preparation of this drawing, positions should be taken as approximate and are intended for general guidance only and no representation is made by the NTA as to the accuracy, completeness, sufficiency or otherwise of this drawing and the position of the apparatus. The information contained herein does not purport to be comprehensive or final as the apparatus is subject to being altered and/or superceded. Recipients should not rely on this information. Any liabilities are hereby expressly disclaimed.

The information contained herein has been provided by the NTA but does not purport to be comprehensive or final. Recipients should not rely on the information. Neither the NTA nor any of its directors, officers, employees, agents, stakeholders or advisers make any representation or warranty as to, or accept any liability or responsibility in relation to, the adequacy, accuracy, reasonableness or completeness of the information provided as part of this document or any matter on which the information is based (including but not limited to loss or damage arising as a result of reliance by recipients on the information or any part of it). Any liabilities are hereby expressly disclaimed.

Project Ireland 2040  
Building Ireland's Future

Rev	Date	Drn	Chk'd	App'd	Description
M01	07/06/2022	PT	KM	JB	ISSUED FOR PHASE 4: PLANNING

Client: **NTA**  
Údarás Náisiúnta Iompair  
National Transport Authority

Engineering Designer: **Jacobs**

Date	Scale	Drawn	Checked	Approved
07/06/2022	1:500 @ A1 1:1000 @ A3	PT	KM	JB

Project Code: BCIDB | Originator Code: JAC | QMS Code:

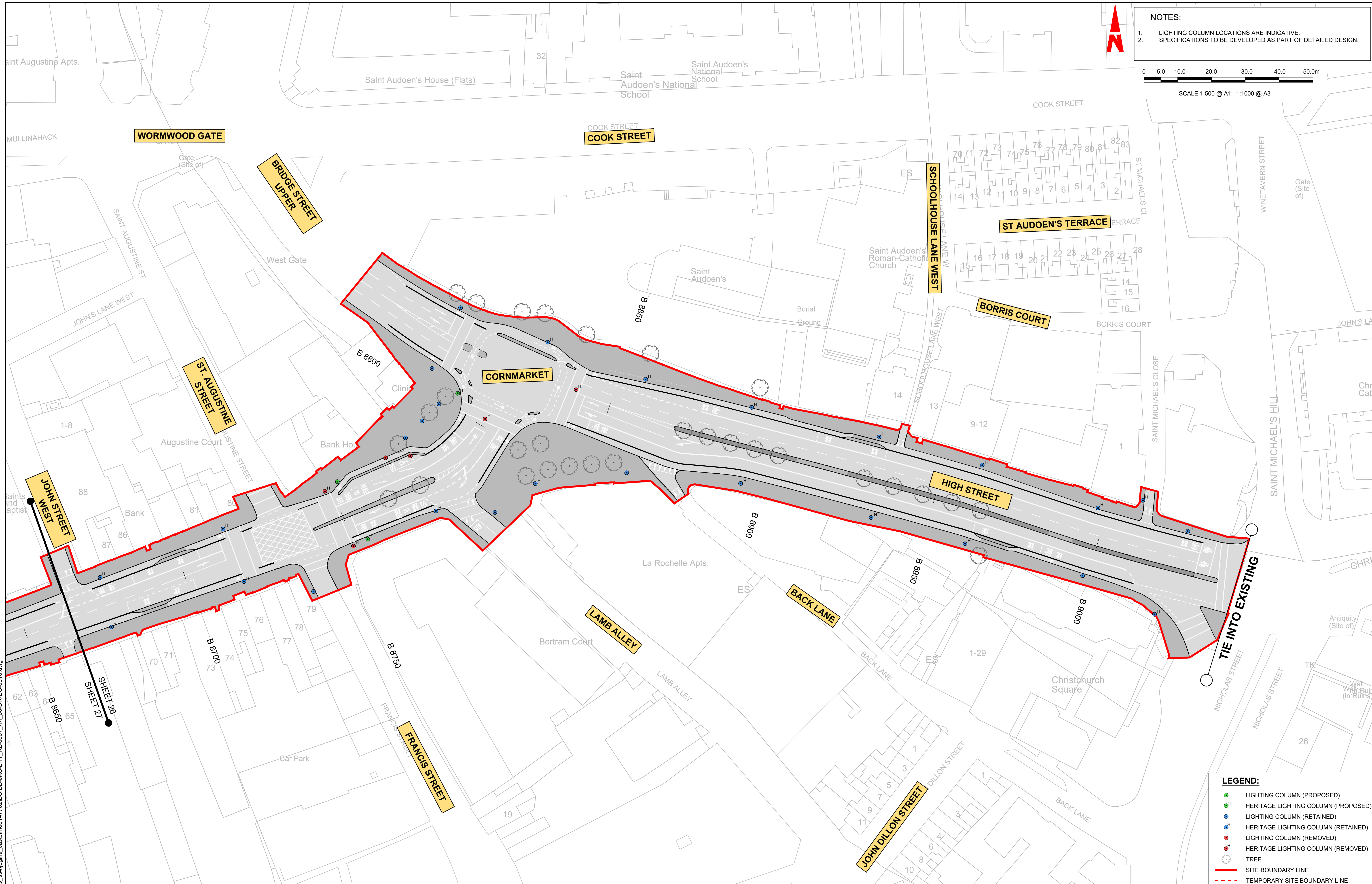
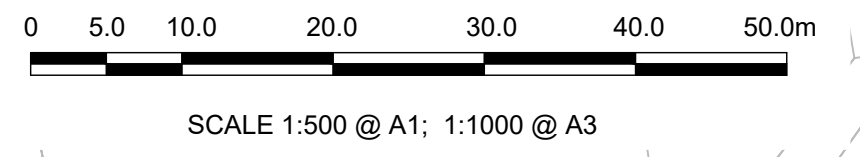
Programme Title: **BUSCONNECTS DUBLIN**  
**CORE BUS CORRIDORS INFRASTRUCTURE WORKS**

Drawing Title: LIFFEY VALLEY TO CITY CENTRE CORE BUS CORRIDOR SCHEME  
STREET LIGHTING

Drawing File Name	Sheet Number	Status	Rev
BCIDB-JAC-LHT_RL_0007_XX_00-DR-EO-0027	27 of 28	A	M01



**NOTES:**  
 1. LIGHTING COLUMN LOCATIONS ARE INDICATIVE.  
 2. SPECIFICATIONS TO BE DEVELOPED AS PART OF DETAILED DESIGN.



**LEGEND:**

- LIGHTING COLUMN (PROPOSED)
- ⊕ HERITAGE LIGHTING COLUMN (PROPOSED)
- LIGHTING COLUMN (RETAINED)
- ⊕ HERITAGE LIGHTING COLUMN (RETAINED)
- LIGHTING COLUMN (REMOVED)
- ⊕ HERITAGE LIGHTING COLUMN (REMOVED)
- TREE
- SITE BOUNDARY LINE
- - - TEMPORARY SITE BOUNDARY LINE

**Disclaimer**  
 a. © National Transport Authority (NTA) 2022. This drawing is confidential and the copyright in it is owned by NTA. This drawing must not be either loaned, copied or otherwise reproduced in whole or in part or used for any purpose without the prior permission of NTA.  
 b. This drawing is to be used for the design element identified in the titleblock. Other information shown is to be considered indicative only. The drawing is to be read in conjunction with all other relevant design drawings.  
 c. O.S. data used for plans are printed under © Ordnance Survey Ireland Government of Ireland. All rights reserved. Licence Number 2022/OSI\_NMA\_180 National Transport Authority. All elevations are in metres and relate to OSI Geoid Model (OSGM15) Mean Head. All Co-ordinates are in Irish

Transverse Mercator Grid (ITM) as defined by OSI active local GPS station.  
 d. Information concerning the position of apparatus shown on this drawing is based on drawings supplied by the utility owners and/or the utility works contractor, whilst every care has been taken in the preparation of this drawing, positions should be taken as approximate and are intended for general guidance only and no representation is made by the NTA as to the accuracy, completeness, sufficiency or otherwise of this drawing and the position of the apparatus. The information contained herein does not purport to be comprehensive or final as the apparatus is subject to being altered and/or superceded. Recipients should not rely on this information. Any liabilities are hereby expressly disclaimed.

The information contained herein has been provided by the NTA but does not purport to be comprehensive or final. Recipients should not rely on the information. Neither the NTA nor any of its directors, officers, employees, agents, stakeholders or advisers make any representation or warranty as to, or accept any liability or responsibility in relation to, the adequacy, accuracy, reasonableness or completeness of the information provided as part of this document or any matter on which the information is based (including but not limited to loss or damage arising as a result of reliance by recipients on the information or any part of it). Any liabilities are hereby expressly disclaimed.



Rev	Date	Drn	Chk'd	App'd	Description
M01	07/06/2022	PT	KM	JB	ISSUED FOR PHASE 4: PLANNING

Client: **NTA**  
 Údarás Náisiúnta Iompair  
 National Transport Authority

Engineering Designer: **Jacobs**

Date: 07/06/2022 Scale: 1:500 @ A1, 1:1000 @ A3  
 Drawn: PT, Checked: KM, Approved: JB

Project Code: BCIDB, Originator Code: JAC, QMS Code:

Programme Title: <b>BUSCONNECTS DUBLIN CORE BUS CORRIDORS INFRASTRUCTURE WORKS</b>			
Drawing Title: <b>LIFFEY VALLEY TO CITY CENTRE CORE BUS CORRIDOR SCHEME STREET LIGHTING</b>			
Drawing File Name: BCIDB-JAC-LHT_RL_-0007_XX_00-DR-EO-0028	Sheet Number: 28 of 28	Status: A	Rev: M01

DO NOT SCALE USE FIGURED DIMENSIONS ONLY